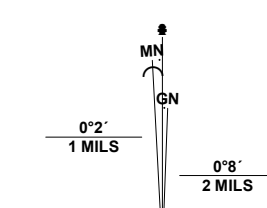


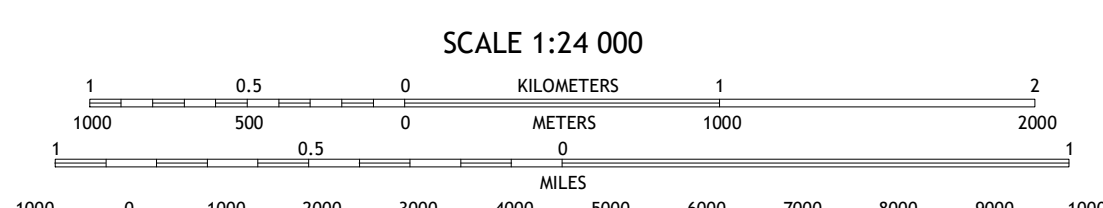

**Produced by the United States Geological Survey**

North American Datum of 1983 (NAD83)  
World Geodetic System of 1984 (WGS84). Projection and  
1 000-meter grid/Universal Transverse Mercator, Zone 15T  
This map is not a legal document. Boundaries may be  
generalized for this map scale. Private lands within government  
reservations may not be shown. Obtain permission before  
entering private lands.

Imagery.....NAIP, October 2017 - November 2017  
Roads.....U.S. Census Bureau, 2016 - 2018  
Names.....GNIS, 1980 - 2021  
Hydrography.....National Hydrography Dataset, 2003 - 2018  
Contours.....National Elevation Dataset, 2010  
Boundaries.....Multiple sources: see metadata file 2019 - 2021  
Public Land Survey System.....BLM, 2020 - 2020  
Wetlands.....FWS National Wetlands Inventory 2011



UTM GRID AND 2019 MAGNETIC NORTH  
DECLINATION AT CENTER OF SHEET



CONTOUR INTERVAL 5 FEET  
NORTH AMERICAN VERTICAL DATUM OF 1988  
This map was produced to conform with the  
National Geospatial Program US Topo Product Standard.



QUADRANGLE LOCATION

1	2	3
4	5	6
7	8	

ADJOINING QUADRANGLES

- 1 Austin East
- 2 Brownsdale
- 3 Dexter
- 4 Lyle
- 5 Adams
- 6 Saint Ansgar
- 7 Stacyville
- 8 Little Cedar

