

Produced by the United States Geological Survey
North American Datum of 1983 (NAD83)
World Geodetic System of 1984 (WGS84)
Projection and 1 000-meter grid/Universal Transverse Mercator, Zone 15T

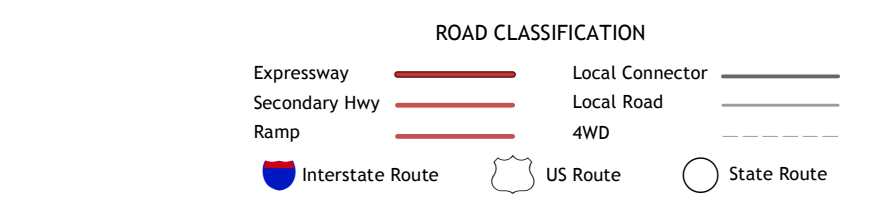
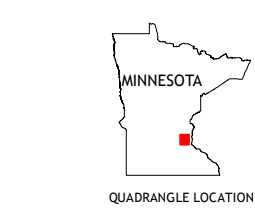
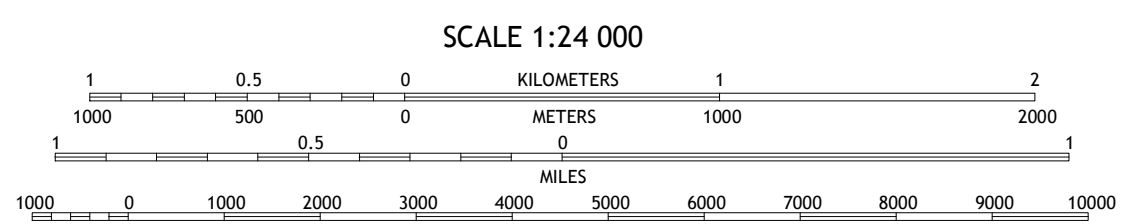
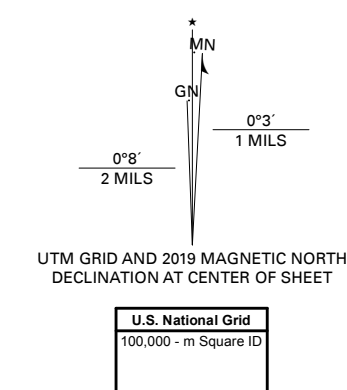


Table with 3 columns and 8 rows listing adjacent quadrangles: 1 Minneapolis North, 2 New Brighton, 3 White Bear Lake West, 4 Minneapolis South, 5 Saint Paul East, 6 Bloomington, 7 Saint Paul SW, 8 Inver Grove Heights.

