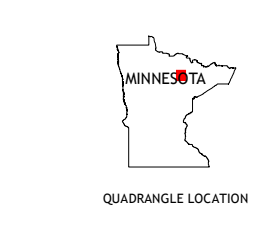
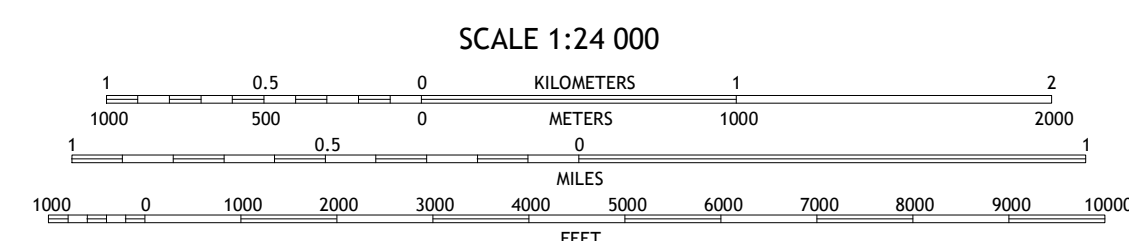



Produced by the United States Geological Survey

North American Datum of 1983 (NAD83) World Geodetic System of 1984 (WGS84). Projection and 1 000-meter grid: Universal Transverse Mercator, Zone 15T. This map is not a legal document. Boundaries may be generalized for this map scale. Private lands within government reservations may not be shown. Obtain permission before entering private lands.

Imagery: NAIP, September 2017 - November 2017
Roads: within US Forest Service Lands: FSTopo Data with limited Forest Service updates, 2013 - 2016
Names: GNS, 1980 - 2018
Hydrography: National Hydrography Dataset, 2003 - 2018
Contours: National Elevation Dataset, 2016
Boundaries: Multiple sources; see metadata file 2017 - 2018
Public Land Survey System: BLM, 2017
Wetlands: FWS National Wetlands Inventory 1981 - 2011



QUADRANGLE LOCATION

1	2	3
4	5	6
7	8	9

ADJOINING QUADRANGLES

- 1 Togo
- 2 Bear River
- 3 Meadow Brook
- 4 Sherry Lake
- 5 Dewey Lake NW
- 6 Ottery Lake
- 7 Stingy Lake
- 8 Dewey Lake

ROAD CLASSIFICATION

Expressway	Local Connector
Secondary Hwy	Local Road
Ramp	4WD
Interstate Route	US Route
FS Primary Route	FS Passenger Route
	FS High Clearance Route
	State Route

Check with local Forest Service unit for current trail conditions and restrictions.

SIDE LAKE, MN 2019

