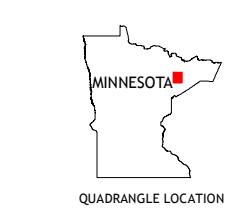
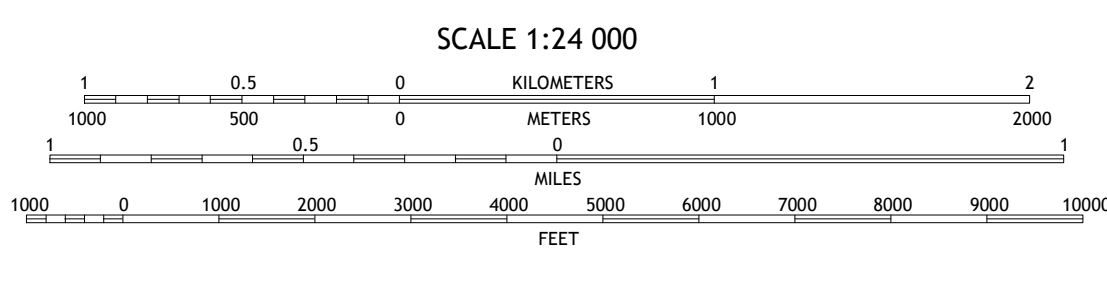



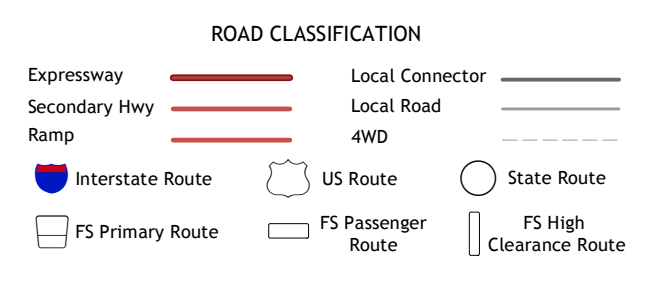
Produced by the United States Geological Survey
North American Datum of 1983 (NAD83)
World Geodetic System of 1984 (WGS84). Projection and 1 000-meter grid-Universal Transverse Mercator, Zone 15T
This map is not a legal document. Boundaries may be generalized for this map scale. Private lands within government reservations may not be shown. Obtain permission before entering private lands.



ADJOINING QUADRANGLES

1	2	3
4	5	6
7	8	

1 Allen
2 Babbitt SW
3 Babbitt SE
4 Bird Lake
5 Toimi
6 Fairbanks
7 Fairbanks
8 Brimson



Check with local Forest Service unit for current travel conditions and restrictions.

SKIBO, MN 2019

