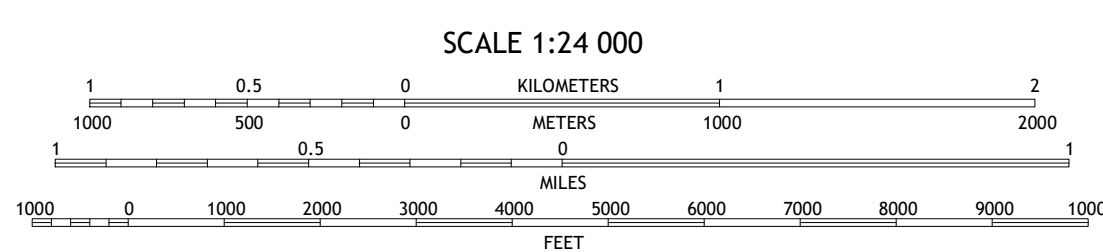
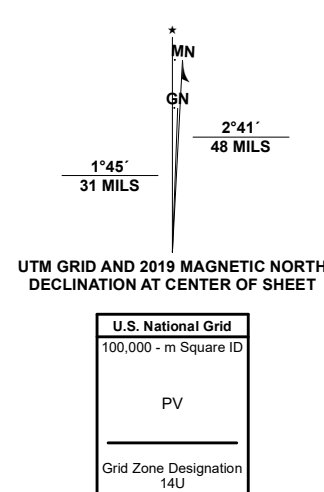


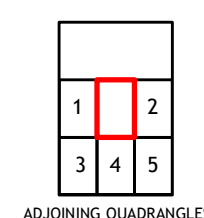
Produced by the United States Geological Survey

North American Datum of 1983 (NAD83)
World Geodetic System of 1984 (WGS84), Projection and
1 000-meter grid; Universal Transverse Mercator, Zone 14J
This map is not a legal document. Boundaries may be
generalized for this map scale. Private lands within government
reservations may not be shown. Obtain permission before
entering private lands.

Imagery.....NAIP, Not Available
Roads.....U.S. Census Bureau, Not Available
Names.....GNIS, Not Available
Hydrography.....National Hydrography Dataset, 2015 - 2018
Contours.....National Elevation Dataset, 2011
Boundaries.....Multiple sources; see metadata file 2015 - 2021
Wetlands.....FWS National Wetlands Inventory Not Available



CONTOUR INTERVAL 5 FEET
NORTH AMERICAN VERTICAL DATUM OF 1988
This map was produced to conform with the
National Geospatial Program US Topo Product Standard.



1 Hallock NE OE N
2 Skull Lake NE OE N
3 Hallock NE
4 Skull Lake
5 Skull Lake NE

