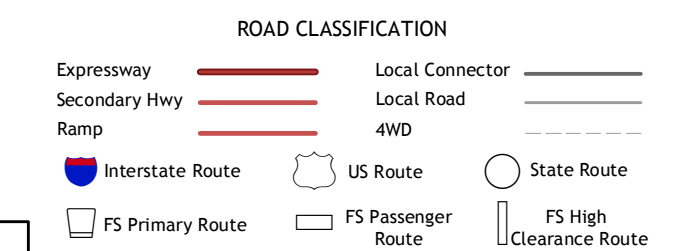
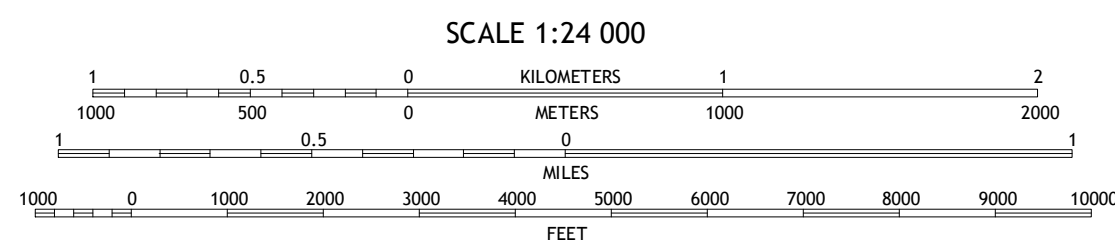
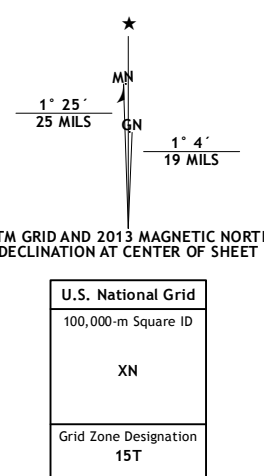


Produced by the United States Geological Survey
North American Datum of 1983 (NAD83)
World Geodetic System of 1984 (WGS84). Projection and
1 000-meter grid: Universal Transverse Mercator, Zone 15T
10 000-foot ticks: Minnesota Coordinate System of 1983 (north
zone)



Imagery.....NAIP, August 2010 - September 2010
Roads.....2006-2012 TomTom
Roads within US Forest Service Lands.....Data
with limited Forest Service updates, 2013
Names.....GNIS, 2013
Hydrography.....National Hydrography Dataset, 2010
Contours.....National Elevation Dataset, 2004
Boundaries.....Census, IBWC, IBC, USGS, 1972 - 2012

U.S. National Grid
XN
Grid Zone Designation
15T

CONTOUR INTERVAL 10 FEET
NORTH AMERICAN VERTICAL DATUM OF 1988
This map was produced to conform with the
National Geospatial Program US Topo Product Standard, 2011.
A metadata file associated with this product is draft version 0.6.11

ADJOINING 7.5 QUADRANGLES

Bigherry Lake	Gabro Lake	Quada Lake
Slate Lake West	Slate Lake East	Mitawan Lake
Greenwood Lake West	Greenwood Lake East	Habella Station

Check with local Forest Service unit
for current travel conditions and restrictions.

SLATE LAKE EAST, MN
2013