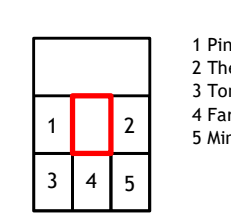
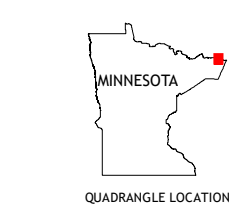
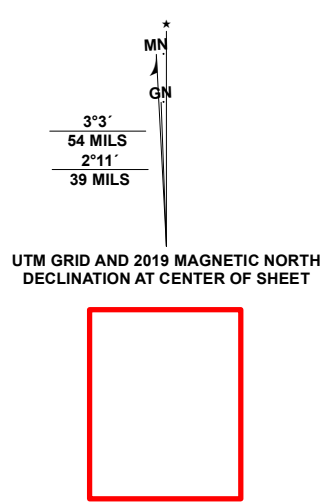
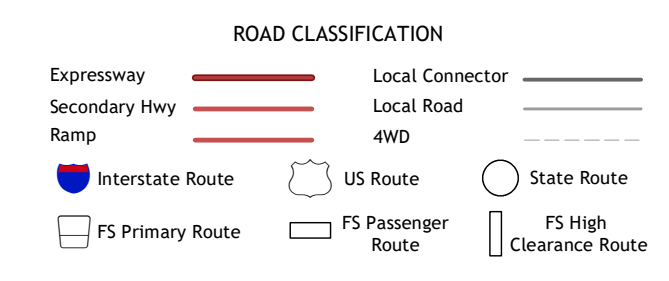


Produced by the United States Geological Survey  
North American Datum of 1983 (NAD83)  
World Geodetic System of 1984 (WGS84)  
This map is not a legal document. Boundaries may be generalized for this map scale. Private lands within government reservations may not be shown. Obtain permission before entering private lands.



- 1 Pine Lake East
- 2 The Cascades
- 3 Tom Lake
- 4 Farquhar Peak
- 5 Mineral Center



Check with local Forest Service unit for current travel conditions and restrictions.

SOUTH FOWL LAKE, MN, ON 2022

