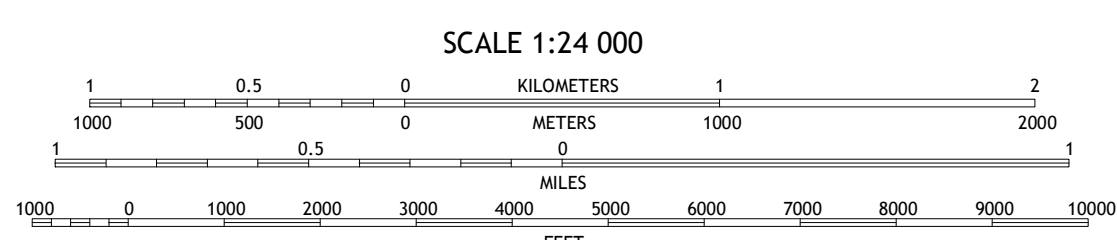

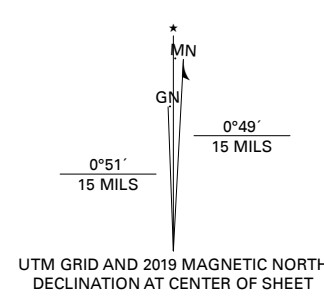




Produced by the United States Geological Survey
North American Datum of 1983 (NAD83)
World Geodetic System of 1984 (WGS84). Projection and
1 000-meter grid: Universal Transverse Mercator, Zone 15T
This map is not a legal document. Boundaries may be
generalized for this map scale. Private lands within government
reservations may not be shown. Obtain permission before
entering private lands.

Imagery: NAIP, July 2017 - November 2017
Roads: U.S. Census Bureau, 2016
Names: GNS, 1980 - 2019
Hydrography: National Hydrography Dataset, 2002 - 2018
Contours: National Elevation Dataset, 1999 - 2016
Boundaries: Multiple sources; see metadata file, 2017 - 2018
Public Land Survey System: BLM, 2017
Wetlands: FWS National Wetlands Inventory 1980 - 2010



CONTOUR INTERVAL 10 FEET
NORTH AMERICAN VERTICAL DATUM OF 1988
This map was produced to conform with the
National Geospatial Program US Topo Product Standard, 2011.
A metadata file associated with this product is draft version 0.6.18



ADJOINING QUADRANGLES

1	2	3
4	5	6
7	8	

- 1 Rockville
- 2 Saint Augusta
- 3 Clearwater
- 4 Kimball
- 5 Annandale
- 6 Kingston
- 7 French Lake
- 8 Albion Center

ROAD CLASSIFICATION

Expressway	Local Connector
Secondary Hwy	Local Road
Ramp	4WD
Interstate Route	US Route
	State Route

