



U.S. DEPARTMENT OF THE INTERIOR
U. S. GEOLOGICAL SURVEY

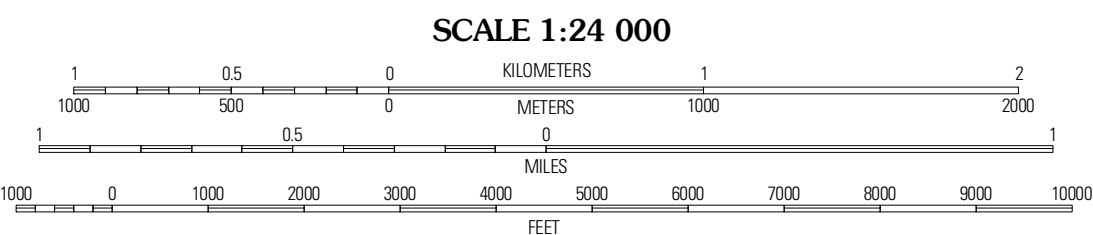



SOUTH OF WAHPETON QUADRANGLE
MINNESOTA-NORTH DAKOTA
7.5-MINUTE SERIES



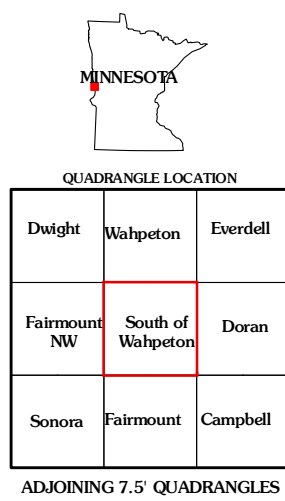
Produced by the United States Geological Survey
North American Datum of 1983 (NAD83)
World Geodetic System of 1984 (WGS84). Projection and
1 000-meter grid: Universal Transverse Mercator, Zone 14T
10 000-foot ticks: Minnesota Coordinate System of 1983
(central zone) and North Dakota Coordinate System of 1983
(south zone)

Imagery.....NAIP, June 2009
Roads.....2006-2010 T-1 Atlas
Names.....GNIS, 2009
Hydrography.....National Hydrography Dataset, 2009
Contours.....National Elevation Dataset, 1999



CONTOUR INTERVAL 10 FEET
NORTH AMERICAN VERTICAL DATUM OF 1988

This map was produced to conform with version 0.5.10 of the
draft USGS Standards for 7.5-Minute Quadrangle Maps.
A metadata file associated with this product is draft version 0.5.11



ROAD CLASSIFICATION

Interstate Route	State Route
US Route	Local Road
Ramp	4WD

Interstate Route US Route State Route

SOUTH OF WAHPETON, MN-ND
2011