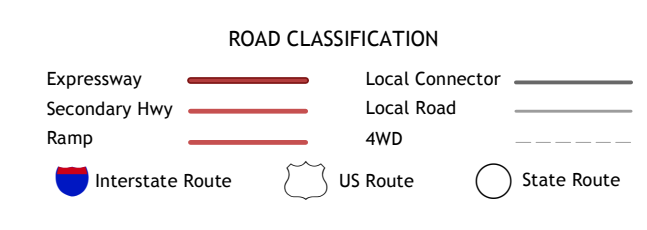
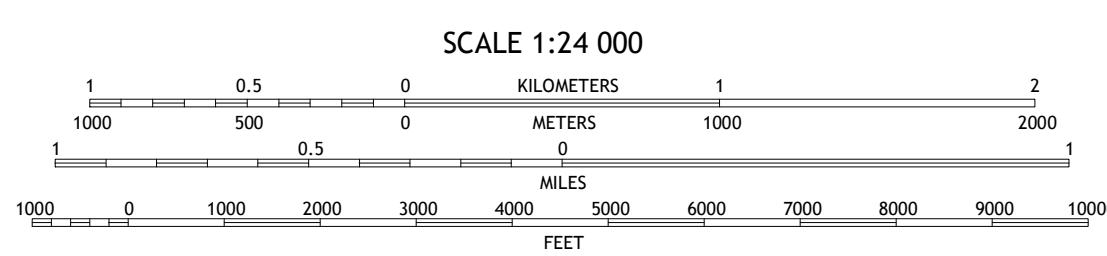
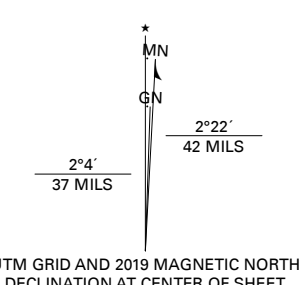


Produced by the United States Geological Survey

North American Datum of 1983 (NAD83) World Geodetic System of 1984 (WGS84) Projection and 1 000-meter grid/Universal Transverse Mercator, Zone 14T

This map is not a legal document. Boundaries may be generalized for this map scale. Private lands within government reservations may not be shown. Obtain permission before entering private lands.

Imagery: NAIP, July 2017 - November 2017; Roads: U.S. Census Bureau, 2016; Names: GNS, 2005-2019; Hydrography: National Hydrography Dataset, 2002-2018; Contours: National Elevation Dataset, 2016; Boundaries: Multiple sources; see metadata file, 2017-2018; Public Land Survey System: BLM, 2017; Wetlands: FWS National Wetlands Inventory, 2011



ADJOINING QUADRANGLES table with 3 rows and 3 columns of numbers 1-9.

TAUNTON, MN 2019

