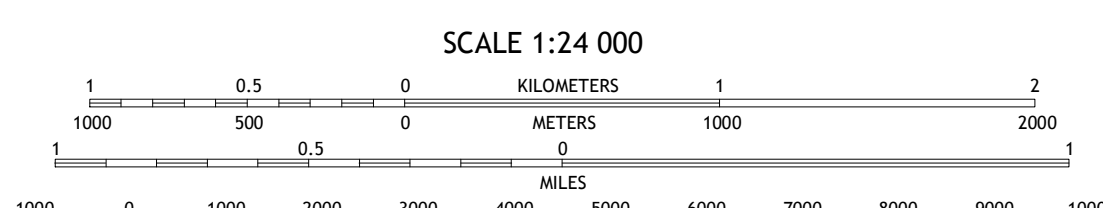

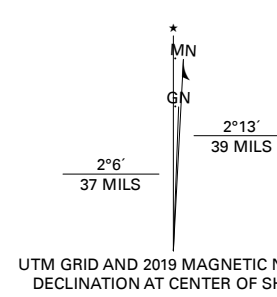


**Produced by the United States Geological Survey**

North American Datum of 1983 (NAD83)  
World Geodetic System of 1984 (WGS84) Projection and  
1 000-meter grid/Universal Transverse Mercator, Zone 14U14T  
This map is not a legal document. Boundaries may be  
generalized for this map scale. Private lands within government  
reservations may not be shown. Obtain permission before  
entering private lands.

Imagery.....NAIP, July 2017 - November 2017  
Roads.....U.S. Census Bureau, 2016  
Names.....GNIS, 1980-2019  
Hydrography.....National Hydrography Dataset, 2004-2018  
Contours.....National Elevation Dataset, 2012  
Boundaries.....Multiple sources; see metadata file, 2017-2018  
Public Land Survey System.....BLM, 2017  
Wetlands.....FWS National Wetlands Inventory, 1982



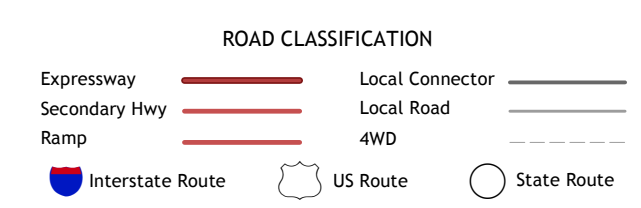
CONTOUR INTERVAL 5 FEET  
NORTH AMERICAN DATUM OF 1988

This map was produced to conform with the  
National Geospatial Program US Topo Product Standard, 2011.  
A metadata file associated with this product is draft version 0.6.18



1	2	3
4	5	6
7	8	

- 1 Rosewood
- 2 Thief River Falls NW
- 3 Thief River Falls NE
- 4 Viking SE
- 5 Hazel
- 6 Red Lake Falls
- 7 Plummer NW
- 8 Plummer



**THIEF RIVER FALLS, MN**

2019

