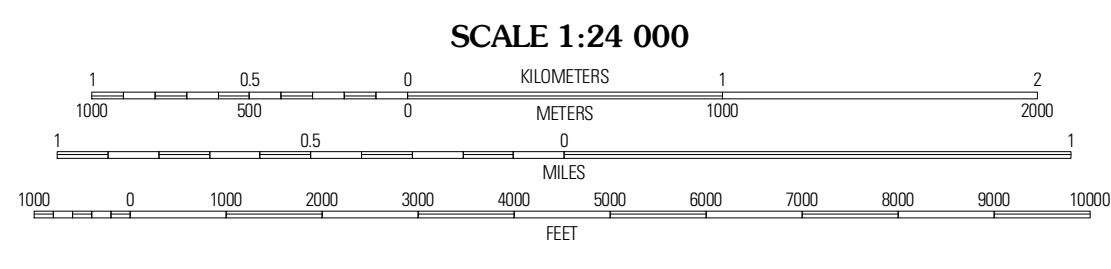
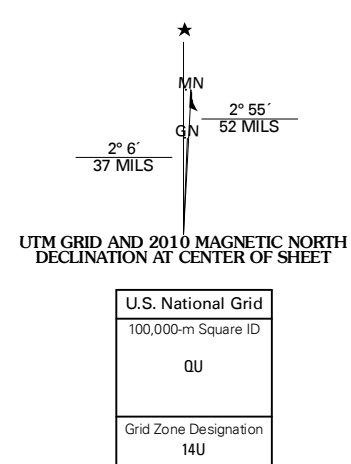


Produced by the United States Geological Survey
North American Datum of 1983 (NAD83)
World Geodetic System of 1984 (WGS84). Projection and
1 000-meter grid: Universal Transverse Mercator, Zone 14U
10 000-foot ticks: Minnesota Coordinate System of 1983
(north zone)

Imagery:.....NAP, June 2009
Roads:.....62006-2010 Tele Atlas
Names:.....GNIS, 2008
Hydrography:.....National Hydrography Dataset, 2009
Contours:.....National Elevation Dataset, 1999



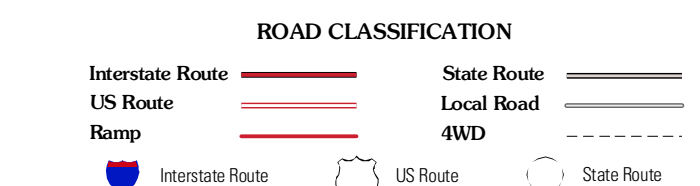
CONTOUR INTERVAL 10 FEET
NORTH AMERICAN VERTICAL DATUM OF 1988
This map was produced to conform with version 0.5.10 of the
draft USGS Standards for 7.5-Minute Quadrangle Maps.
A metadata file associated with this product is draft version 0.5.11



QUADRANGLE LOCATION

Newfolds	Holt	Middle River SE
Rosewood	Thief River Falls NW	Thief River Falls NE
Viking SE	Thief River Falls	Hazel

ADJOINING 7.5' QUADRANGLES



THIEF RIVER FALLS NW, MN
2010