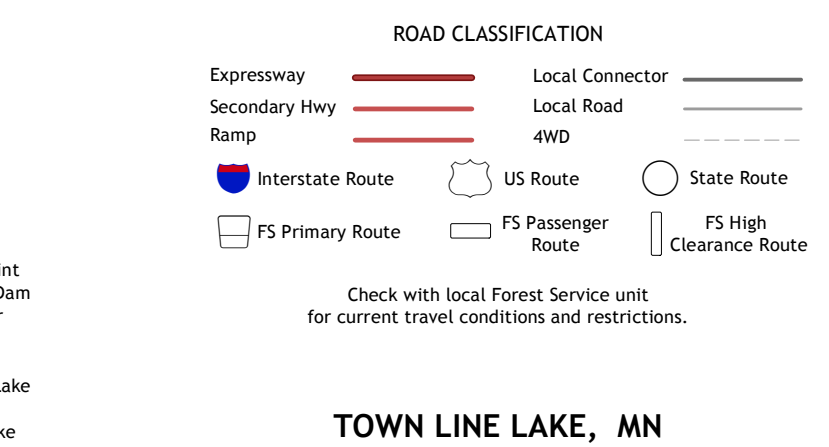
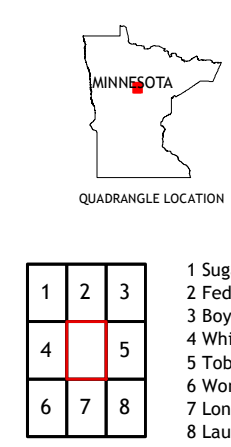
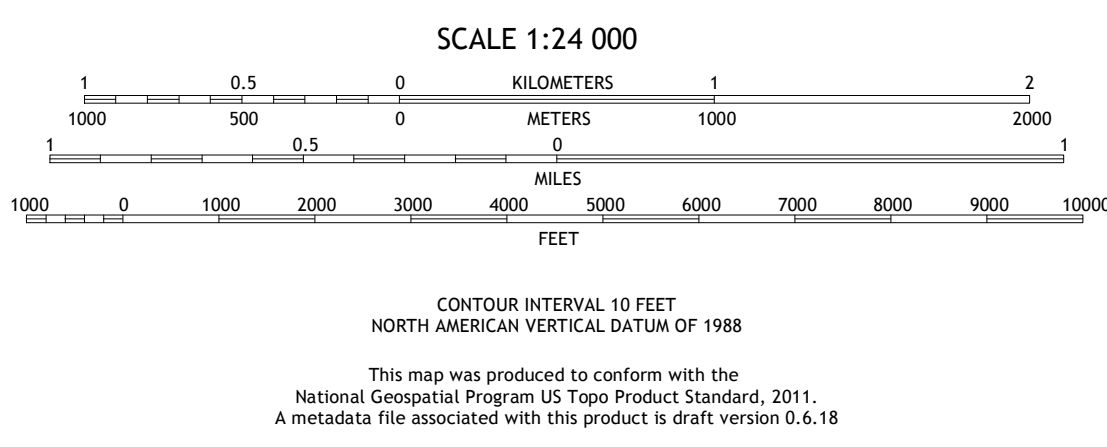



Produced by the United States Geological Survey  
North American Datum of 1983 (NAD83)  
World Geodetic System of 1984 (WGS84). Projection and 1 000-meter grid: Universal Transverse Mercator, Zone 15T  
This map is not a legal document. Boundaries may be generalized for this map scale. Private lands within government reservations may not be shown. Obtain permission before entering private lands.



ADJOINING QUADRANGLES

1	2	3
4	5	6
7	8	9

1 Sugar Point  
2 Federal Dam  
3 Boy River  
4 Whiphol  
5 Tobique  
6 Woman Lake  
7 Longville  
8 Laura Lake

TOWN LINE LAKE, MN  
2019

