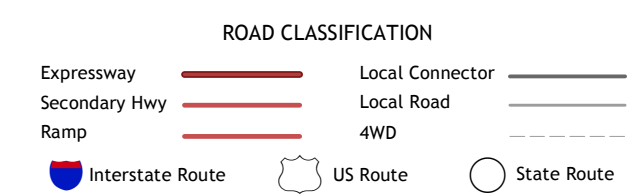
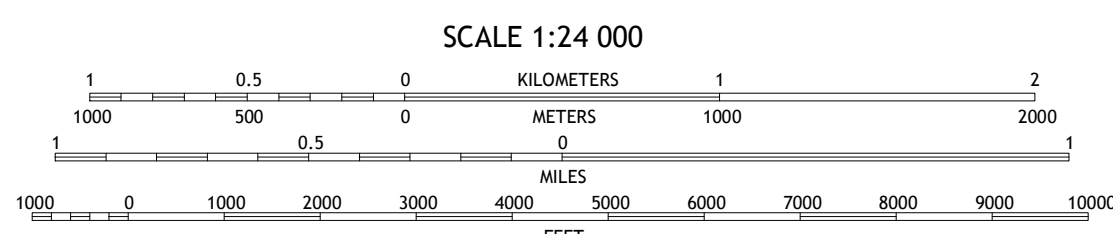
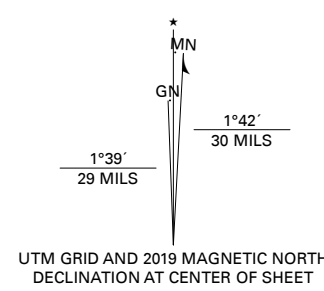


Produced by the United States Geological Survey

North American Datum of 1983 (NAD83)
World Geodetic System of 1984 (WGS84), Projection and
1 000-meter grid/Universal Transverse Mercator, Zone 15T
This map is not a legal document. Boundaries may be
generalized for this map scale. Private lands within government
reservations may not be shown. Obtain permission before
entering private lands.

Imagery.....NAIP, August 2017 - November 2017
Roads.....U.S. Census Bureau, 2016
Names.....GNS, 1980 - 2019
Hydrography.....National Hydrography Dataset, 2002 - 2018
Contours.....National Elevation Dataset, 2016
Boundaries.....Multiple sources; see metadata file 2017 - 2018
Public Land Survey System.....BLM, 2017
Wetlands.....FWS National Wetlands Inventory, 1982



1	2	3
4	5	6
7	8	

ADJOINING QUADRANGLES

- 1 Lake Mary
- 2 Forada
- 3 Osakis
- 4 Glenwood
- 5 Westport
- 6 Lake Minnewaska
- 7 Terrace
- 8 Sedan

