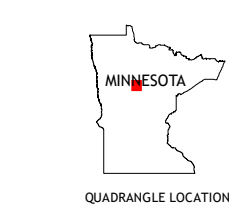
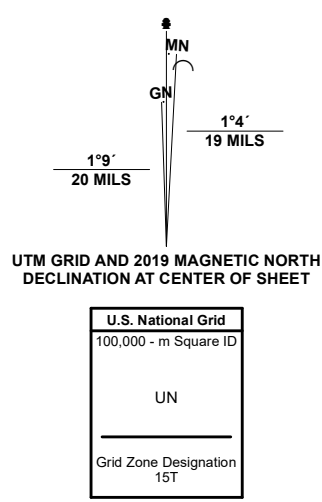


Produced by the United States Geological Survey

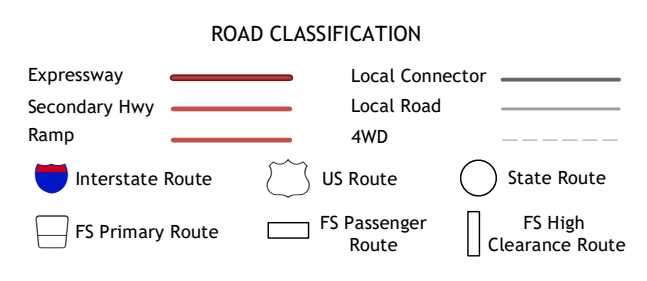
North American Datum of 1983 (NAD83)
World Geodetic System of 1984 (WGS84), Projection and
1 000-meter grid; Universal Transverse Mercator, Zone 15T
This map is not a legal document. Boundaries may be
generalized for this map scale. Private lands within government
reservations may not be shown. Obtain permission before
entering private lands.
Imagery: NAIP, August 2017 - November 2017
Roads: U.S. Census Bureau, 2013 - 2016
Roads within US Forest Service Lands: Forest Service Data
with limited Forest Service updates, 2013 - 2016
Names: National Geographic, 2002 - 2018
Hydrography: National Hydrography Dataset, 2002 - 2018
Contours: National Elevation Dataset, 2016
Boundaries: Multiple sources; see metadata file 2017 - 2021
Public Land Survey System: BLM, 2000
Wetlands: FWS National Wetlands Inventory 1981 - 1983



ADJOINING QUADRANGLES

1	2	3
4	5	6
7	8	

1 Benedict
2 Steamboat Bay
3 Ortertail Point
4 Abley
5 Jack Lake
6 Crystal Lake
7 Hackensack
8 Webb Lake



Check with local Forest Service unit
for current travel conditions and restrictions.

WALKER, MN
2022

