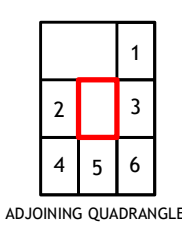
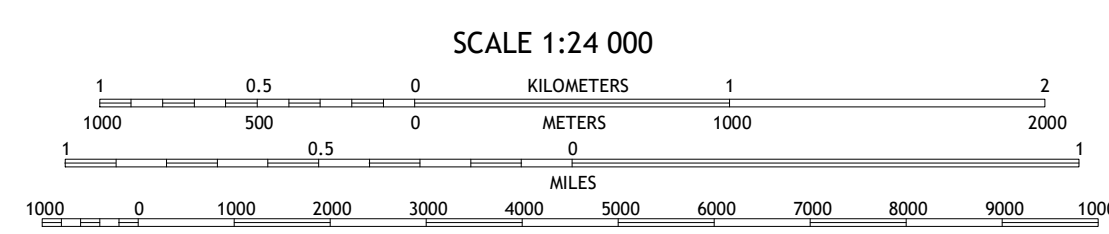



**Produced by the United States Geological Survey**

North American Datum of 1983 (NAD83)  
World Geodetic System of 1984 (WGS84), Projection and  
1 000-meter grid; Universal Transverse Mercator, Zone 15U  
This map is not a legal document. Boundaries may be  
generalized for this map scale. Private lands within government  
reservations may not be shown. Obtain permission before  
entering private lands.

Imagery.....NAIP, August 2017 - November 2017  
Roads.....U.S. Census Bureau, 2016  
Names.....GNIS, 1980 - 2021  
Hydrography.....National Hydrography Dataset, 2004 - 2018  
Contours.....National Elevation Dataset, 2012  
Boundaries.....Multiple sources; see metadata file 2015 - 2021  
Public Land Survey System.....BLM, 2020  
Wetlands.....FWS National Wetlands Inventory 1982 - 1983



1 Lake of the Woods 1 (All Water)  
2 Warroad NW  
3 Roosevelt NW  
4 Warroad SW  
5 Warroad SE  
6 Swift

