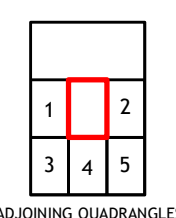
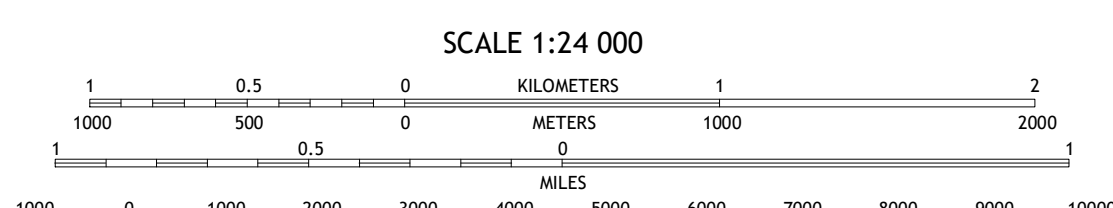
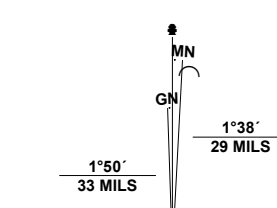


Produced by the United States Geological Survey

North American Datum of 1983 (NAD83)
World Geodetic System of 1984 (WGS84), Projection and
1 000-meter grid/Universal Transverse Mercator, Zone 15J
This map is not a legal document. Boundaries may be
generalized for this map scale. Private lands within government
reservations may not be shown. Obtain permission before
entering private lands.

Imagery.....NAIP, August 2017 - November 2017
Roads.....U.S. Census Bureau, 2016
Names.....GNIS, 2021
Hydrography.....National Hydrography Dataset, 2004 -
2018
Contours.....National Elevation Dataset, 2012
Boundaries.....Multiple sources; see metadata file 2015 -
2021
Public Land Survey System.....BLM, 2020
Wetlands.....FWS National Wetlands Inventory 1982 - 1983



1 Salol NE
2 Warroad
3 Salol
4 Warroad SW
5 Warroad SE

