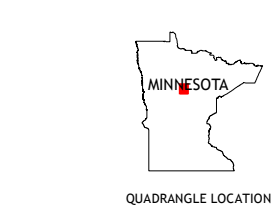
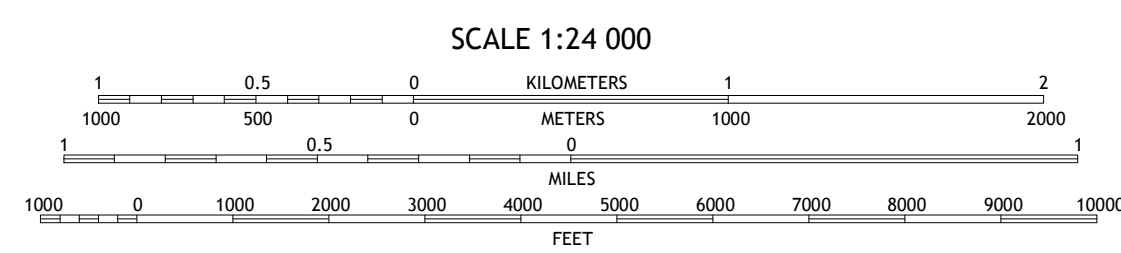
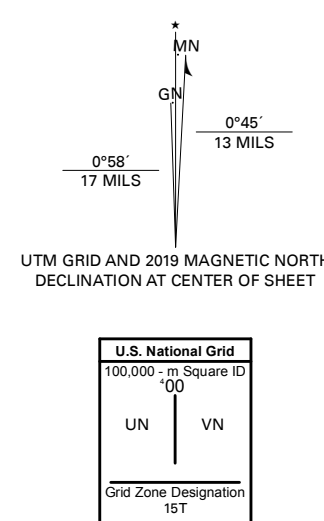


Produced by the United States Geological Survey
North American Datum of 1983 (NAD83)
World Geodetic System of 1984 (WGS84). Projection and 1 000-meter grid: Universal Transverse Mercator, Zone 15T
This map is not a legal document. Boundaries may be generalized for this map scale. Private lands within government reservations may not be shown. Obtain permission before entering private lands.

Imagery:.....NAIP, August 2017 - November 2017
Roads:.....U.S. Census Bureau, Not Available
Roads within US Forest Service Lands:.....FS Topo Data with limited Forest Service updates, 2013
Names:.....GNS, 1980 - 2005
Hydrography:.....National Hydrography Dataset, 2002 - 2018
Contours:.....National Elevation Dataset, 2016
Boundaries:.....Multiple sources; see metadata file, 2017 - 2018
Public Land Survey System:.....BLM, 2017
Wetlands:.....FWS National Wetlands Inventory 1981 - 1983



1	2	3	1 Ottertail Point
4	5	6	2 Sugar Point
7	8	8	3 Federal Dam
			4 Jack Lake
			5 Town Line Lake
			6 Webb Lake
			7 Woman Lake
			8 Longville

ROAD CLASSIFICATION

- Expressway
- Secondary Hwy
- Ramp
- Interstate Route
- FS Primary Route
- Local Connector
- Local Road
- 4WD
- US Route
- FS Passenger Route
- FS High Clearance Route
- State Route

Check with local Forest Service unit for current travel conditions and restrictions.

WHIPHOLT, MN
2019

