

Produced by the United States Geological Survey

North American Datum of 1983 (NAD83) World Geodetic System of 1984 (WGS84) Projection and 1 000-meter grid/Universal Transverse Mercator, Zone 15T This map is not a legal document. Boundaries may be generalized for this map scale. Private lands within government reservations may not be shown. Obtain permission before entering private lands.

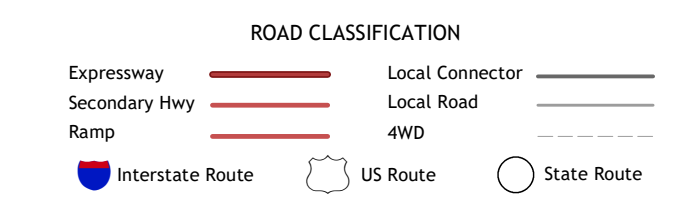
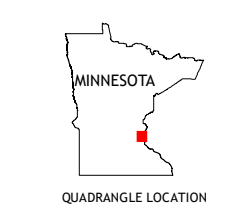
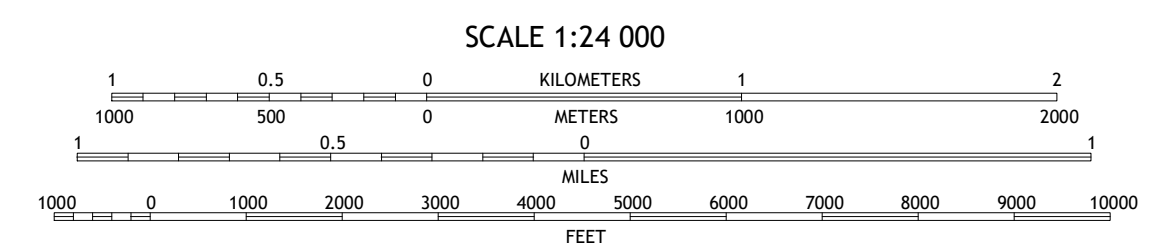



Table with 3 columns and 3 rows showing adjacent quadrangles: 1 Centerville, 2 Hugo, 3 Marine on St. Croix, 4 White Bear Lake West, 5 Stillwater, 6 Saint Paul East, 7 Lake Elmo, 8 Hudson.

