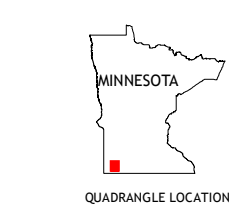
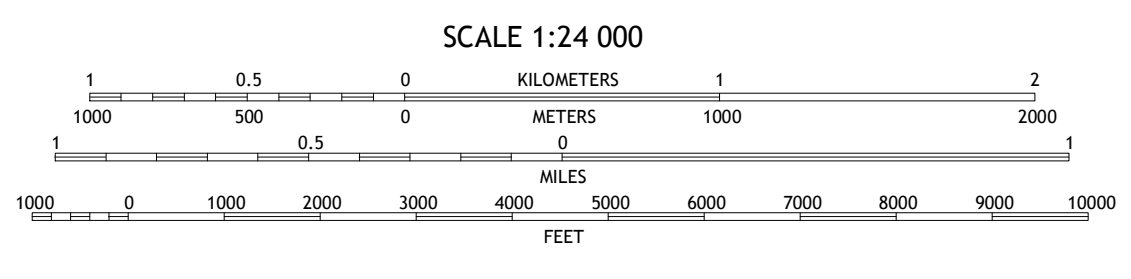
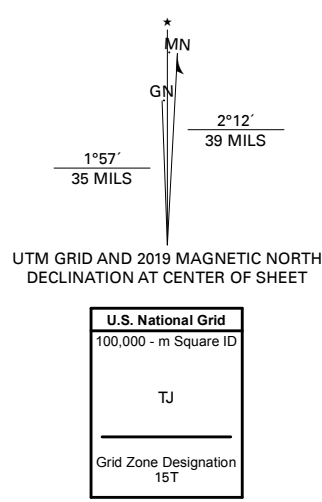


**Produced by the United States Geological Survey**  
North American Datum of 1983 (NAD83)  
World Geodetic System of 1984 (WGS84); Projection and  
1 000-meter grid; Universal Transverse Mercator, Zone 15T  
This map is not a legal document. Boundaries may be  
generalized for this map scale. Private lands within government  
reservations may not be shown. Obtain permission before  
entering private lands.

Imagery.....NAIP, July 2017 - November 2017  
Roads.....U.S. Census Bureau, 2016  
Names.....GNIS, 1980-2019  
Hydrography.....National Hydrography Dataset, 2003 - 2018  
Contours.....National Elevation Dataset, 2013 - 2016  
Boundaries.....Multiple sources; see metadata file, 2017 - 2018  
Public Land Survey System.....BLM, 2017  
Wetlands.....FWS National Wetlands Inventory, 2011



1	2	3
4	5	6
7	8	

ADJOINING QUADRANGLES



1 Chandler  
2 Slayton  
3 Avoca  
4 Slayton SW  
5 Fulda SW  
6 Adrian  
7 Adrian NE  
8 Reading

**WILMONT, MN**  
2019

