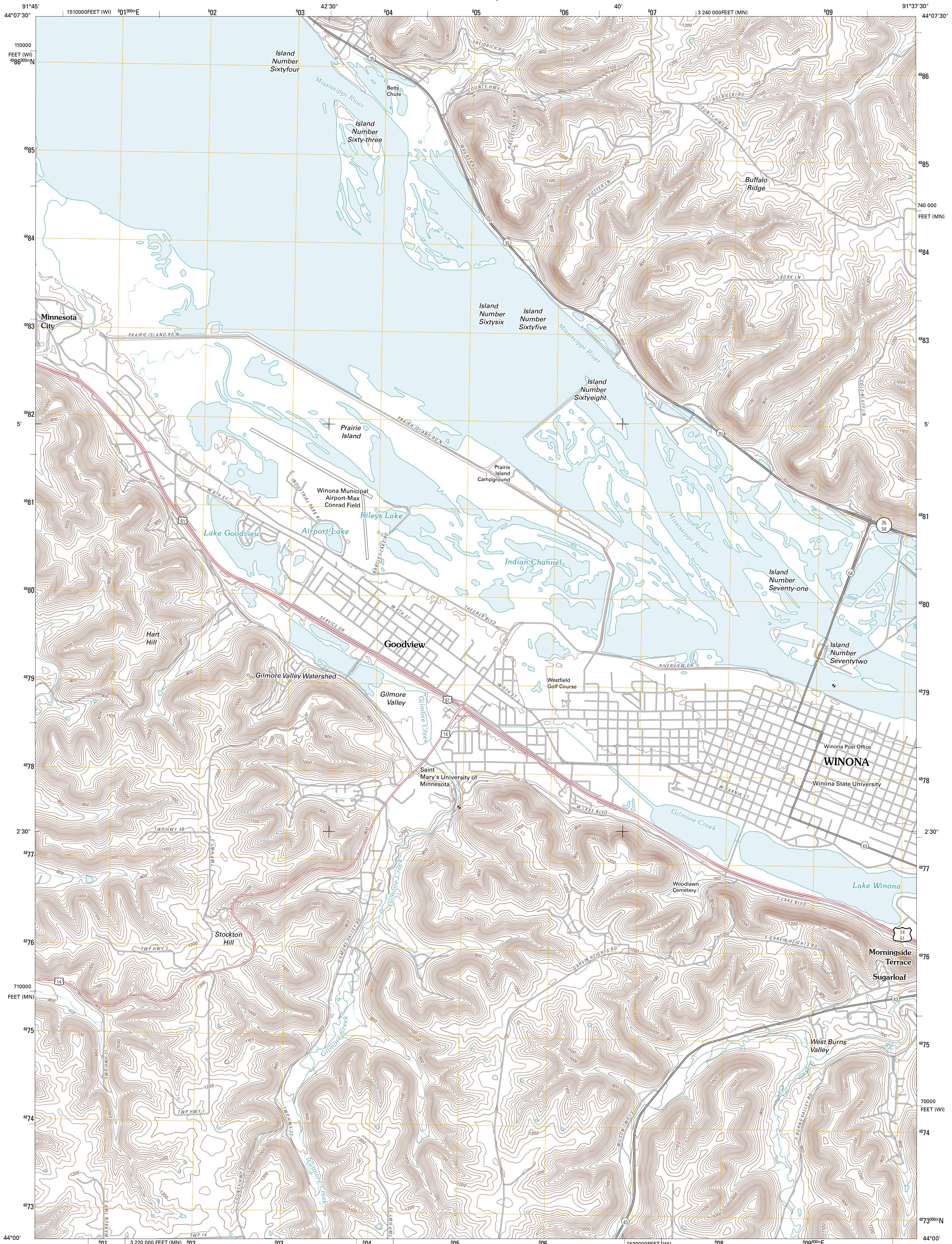




U.S. DEPARTMENT OF THE INTERIOR
U. S. GEOLOGICAL SURVEY

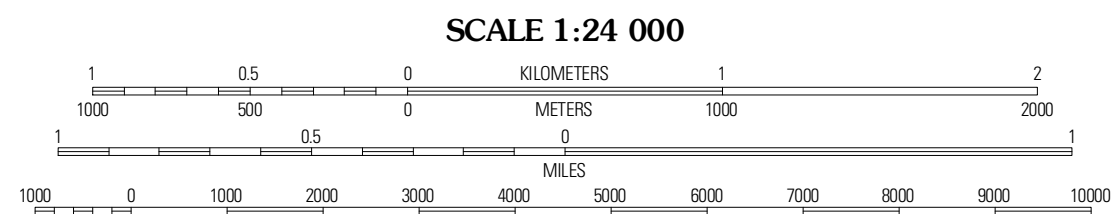
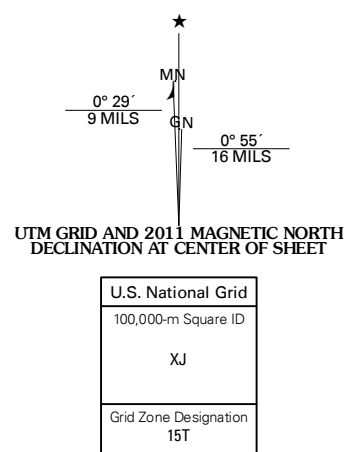


WINONA WEST QUADRANGLE
MINNESOTA-WISCONSIN
7.5-MINUTE SERIES



Produced by the United States Geological Survey
North American Datum of 1983 (NAD83)
World Geodetic System of 1984 (WGS84). Projection and
1 000-meter grid: Universal Transverse Mercator, Zone 15T
10 000-foot ticks: Minnesota Coordinate System of 1983
(south zone), Wisconsin Coordinate System of 1983 (central
zone)

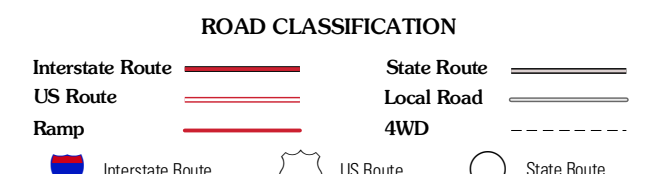
Imagery.....NAP, August 2009
Roads.....©2006-2010 Tele Atlas
Names.....CNIS, 2010
Hydrography.....National Hydrography Dataset, 2009
Contours.....National Elevation Dataset, 2000



CONTOUR INTERVAL 20 FEET
NORTH AMERICAN VERTICAL DATUM OF 1988
This map was produced to conform with version 0.5.10 of the
draft USGS Standards for 7.5-Minute Quadrangle Maps.
A metadata file associated with this product is draft version 0.5.11



Cochrane	Fountain City	Dodge
Rollingstone	Winona West	Winona East
Lewiston	Wilson	Wika



WINONA WEST, MN-WI
2011