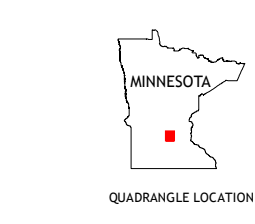
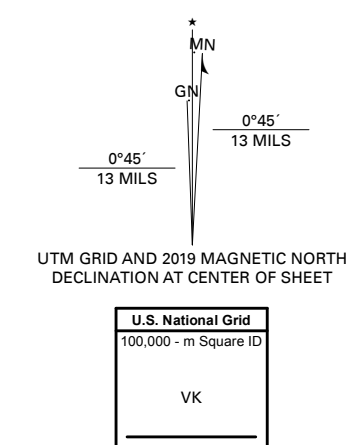


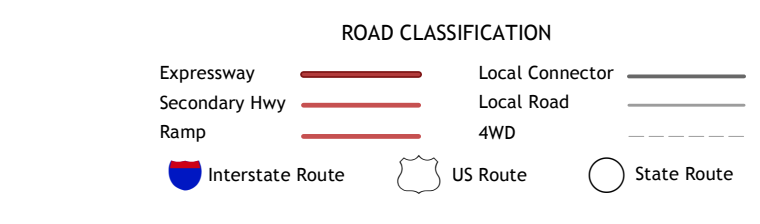
Produced by the United States Geological Survey
North American Datum of 1983 (NAD83)
World Geodetic System of 1984 (WGS84) Projection and
1 000-meter grid; Universal Transverse Mercator, Zone 15T
This map is not a legal document. Boundaries may be
generalized for this map scale. Private lands within government
reservations may not be shown. Obtain permission before
entering private lands.

Imagery:.....NAIP, August 2017 - November 2017
Roads:.....U.S. Census Bureau, 2016
Names:.....GNIS, 1980 - 2019
Hydrography:.....National Hydrography Dataset, 2002 - 2018
Contours:.....National Elevation Dataset, 1999
Boundaries:.....Multiple sources; see metadata file 2017 - 2018
Public Land Survey System:.....BLM, 2017
Wetlands:.....FWS National Wetlands Inventory 2010 - 2011



1	2	3
4	5	6
7	8	

ADJOINING QUADRANGLES



- 1 Cokato
- 2 Howard Lake
- 3 Waverly
- 4 Silver Lake
- 5 Mayer
- 6 Glencoe
- 7 Plato
- 8 Nerwood

