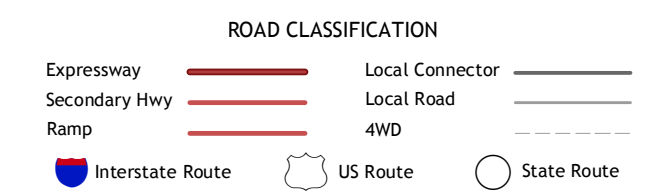
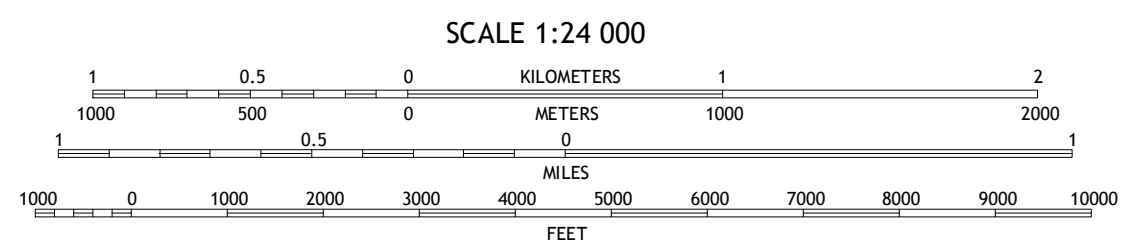
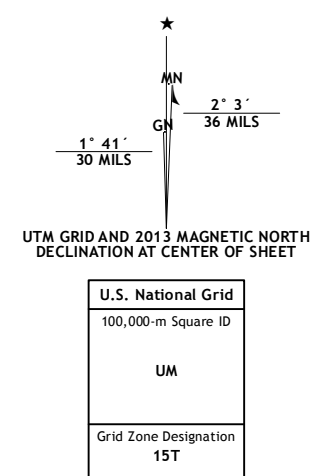


Produced by the United States Geological Survey  
North American Datum of 1983 (NAD83)  
World Geodetic System of 1984 (WGS84). Projection and  
1 000-meter grid: Universal Transverse Mercator, Zone 15T  
10 000-foot ticks: Minnesota Coordinate System of 1983 (central zone)

Imagery.....N.A.I.P., June 2010  
Roads.....©2006-2012 TomTom  
Name.....GNS, 2013  
Hydrography.....National Hydrography Dataset, 2010  
Contours.....National Elevation Dataset, 2012  
Boundaries.....Census, IBWC, IBC, USGS, 1972 - 2012



ADJOINING 7.5 QUADRANGLES

Ponsford	Osage	Park Rapids NW
Evergreen	Wolf Lake	Park Rapids SW
New York Mills NW	Butler	Sebekia NW

**WOLF LAKE, MN**  
2013