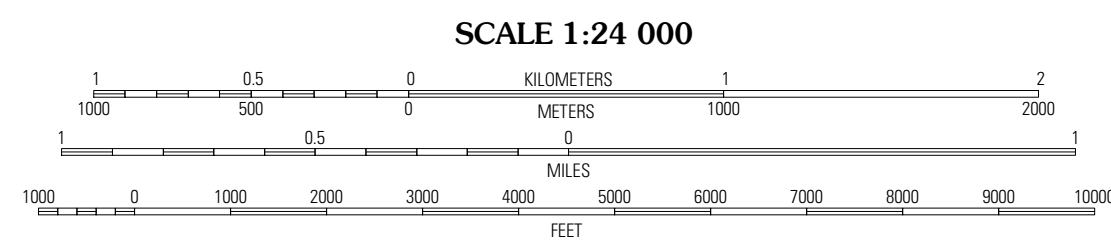
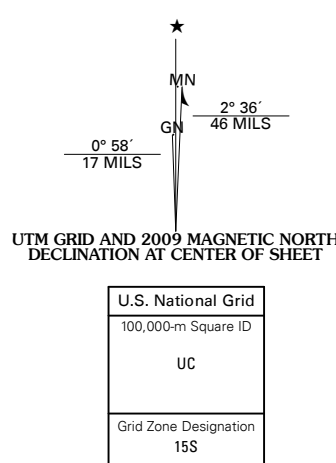




Produced by the United States Geological Survey North American Datum of 1983 (NAD83) World Geodetic System of 1984 (WGS84) Projection and 1 000-meter grid: Universal Transverse Mercator, Zone 15S 10 000-foot ticks: Missouri Coordinate System of 1983 (west zone) and Kansas Coordinate System of 1983 (south zone)


Imagery.....NAIP, July 2007 - June 2008 Roads.....National Transportation Dataset, 2005 - 2006 Names.....GNIS, 2008 Hydrography.....National Hydrography Dataset, 2007 Contours.....National Elevation Dataset, 2005



This map was produced to conform with version 0.5.10 of the draft USGS Standards for 7.5-Minute Quadrangle Maps. A metadata file associated with this product is also draft version 0.5.10



Table with 3 columns: New Lancaster, Drexel, Main City, Bokcourt, Amoret, Virginia, Pleasanton, Worland, New Home. Amoret is highlighted in red.



AMORET, MO-KS 2009