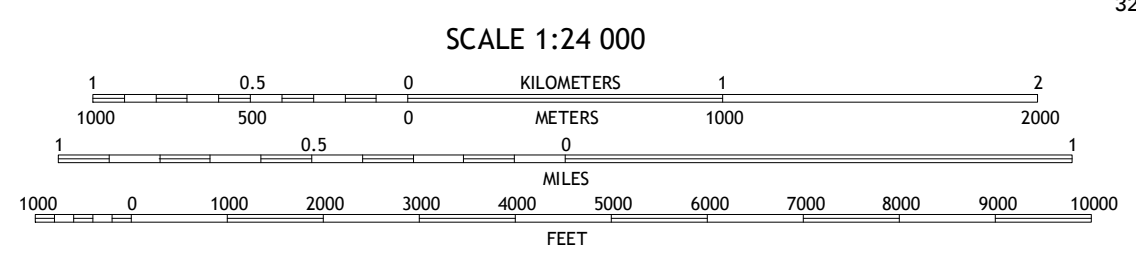
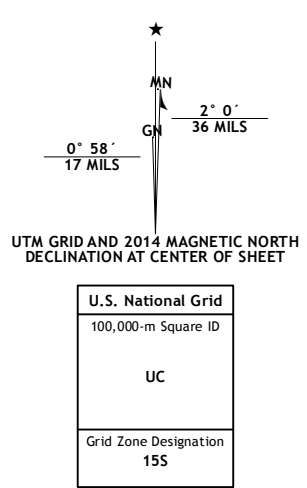
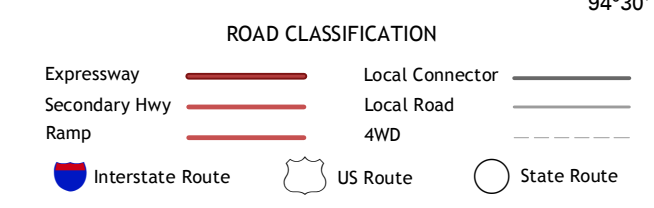


**Produced by the United States Geological Survey**  
North American Datum of 1983 (NAD83). Projection and World Geodetic System of 1984 (WGS84). Projection and 1:100,000-meter grid: Universal Transverse Mercator, Zone 15S 10 000-foot ticks: Missouri Coordinate System of 1983 (west zone), Kansas Coordinate System of 1983 (south zone).  
This map is not a legal document. Boundaries may be generalized for this map scale. Private lands within government reservations may not be shown. Obtain permission before entering private lands.  
Imagery.....NAIP, June 2012  
Roads.....HERE, ©2013  
Names.....GNIS, ©2013  
Hydrography.....National Hydrography Dataset, 2012  
Contours.....National Elevation Dataset, 2005  
Boundaries.....Multiple sources; see metadata file 1972 - 2014  
Public Land Survey System.....BLM, 2011



CONTOUR INTERVAL 10 FEET  
NORTH AMERICAN VERTICAL DATUM OF 1988  
This map was produced to conform with the National Geospatial Program US Topo Product Standard, 2011. A metadata file associated with this product is draft version 0.6.18



ADJOINING QUADRANGLES

1	2	3
4	5	6
7	8	

1 New Lancaster  
2 Drexel  
3 Main City  
4 Bolcourt  
5 Virginia  
6 Pleasanton  
7 Worland  
8 New Home

