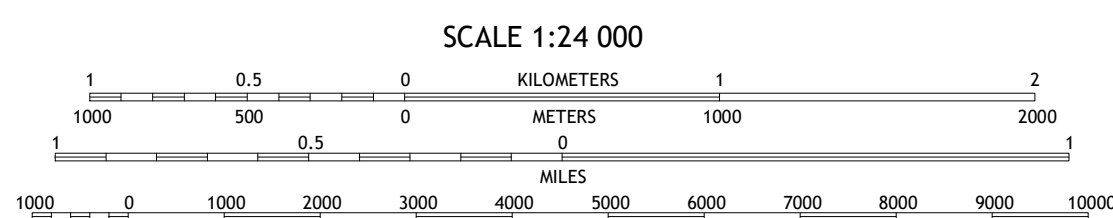



Produced by the United States Geological Survey  
North American Datum of 1983 (NAD83)  
World Geodetic System of 1984 (WGS84). Projection and  
1 000-meter grid: Universal Transverse Mercator, Zone 15S  
This map is not a legal document. Boundaries may be  
generalized for this map scale. Private lands within government  
reservations may not be shown. Obtain permission before  
entering private lands.

Imagery:.....NAIP, September 2019 - July 2020  
Roads:.....U.S. Census Bureau, 2016, 2017  
Names:.....GNS, 1980, 2020  
Hydrography:.....National Hydrography Dataset, 2005 - 2019  
Contours:.....National Elevation Dataset, 2016  
Boundaries:.....Multiple sources; see metadata file, 2018 - 2020  
Public Land Survey System:.....BLM, 2020 - 2020  
Wetlands:.....FWS National Wetlands Inventory Not Available

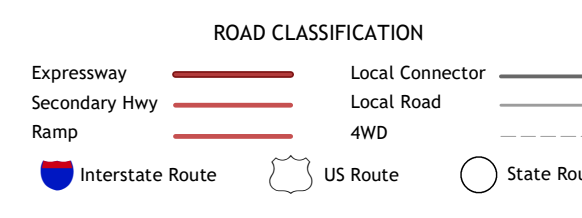


CONTOUR INTERVAL 5 FEET  
NORTH AMERICAN DATUM OF 1988  
This map was produced to conform with the  
National Geospatial Program US Topo Product Standard.



1	2	3
4	5	
6	7	8

1 Pleasant Hill West  
2 Pleasant Hill East  
3 Peart West  
4 Clarksville  
5 Pleasant Dale Valley  
6 Auburn  
7 Elsberry  
8 Hamburg



ANNADA, MO, IL  
2021

