

Produced by the United States Geological Survey

North American Datum of 1983 (NAD83) World Geodetic System of 1984 (WGS84) Projection and 1 000-meter grid/Universal Transverse Mercator, Zone 15S

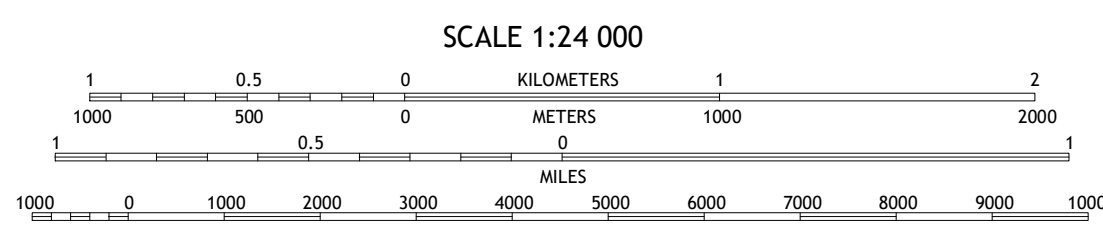
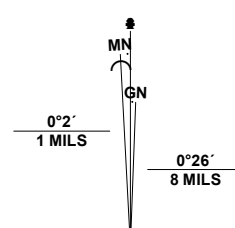
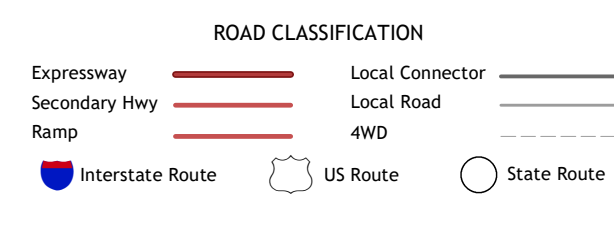


Table with 3 columns and 4 rows of adjacent quadrangle numbers.



ASHLAND, MO 2021

