

Produced by the United States Geological Survey
North American Datum of 1983 (NAD83)
World Geodetic System of 1984 (WGS84)
Projection and 1 000-meter grid-Universal Transverse Mercator, Zone 15S

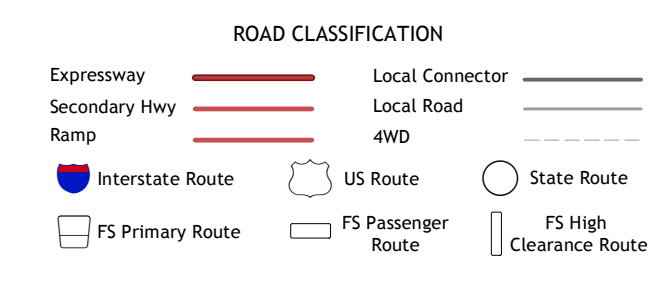
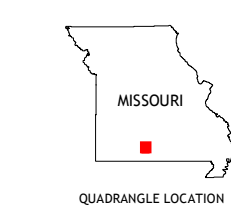
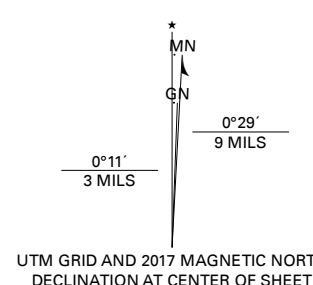


Table with 2 columns: ADJOINING QUADRANGLES (1-8) and corresponding place names (Dogwood, Cedar Gap, Mansfield, Goodhope, Sweden, Brownbranch, Smallett, Wasola).

AVA, MO 2017

