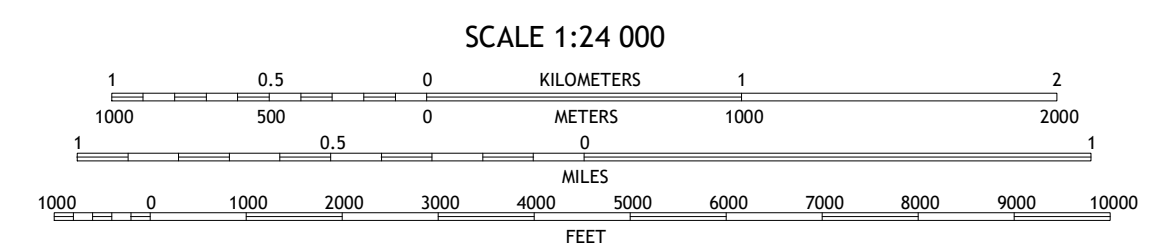
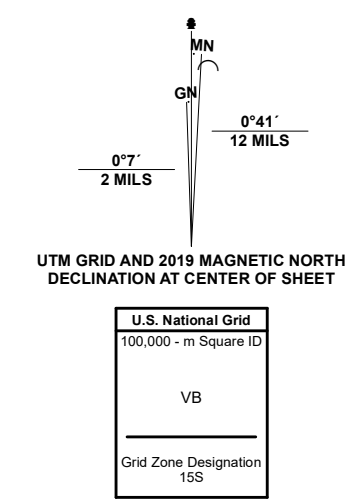


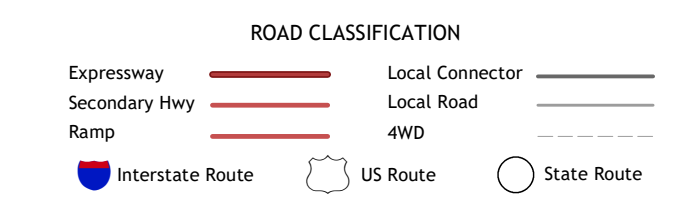
Produced by the United States Geological Survey
North American Datum of 1983 (NAD83)
World Geodetic System of 1984 (WGS84), Projection and
1 000-meter grid/Universal Transverse Mercator, Zone 15S
This map is not a legal document. Boundaries may be
generalized for this map scale. Private lands within government
reservations may not be shown. Obtain permission before
entering private lands.

Imagery.....NAIP, July 2020 - July 2020
Roads.....U.S. Census Bureau, 2016
Names.....GNS, 1980-2020
Hydrography.....National Hydrography Dataset, 2001-2018
Contours.....National Elevation Dataset, 2005
Boundaries.....Multiple sources; see metadata file 2018-2019
Public Land Survey System.....BLM, 2020
Wetlands.....FWS National Wetlands Inventory Not Available



1	2	3
4	5	6
7	8	

ADJOINING QUADRANGLES



1	Pleasant Hope
2	Fair Grove
3	Eikland
4	Ebenezer
5	Stafford
6	Springfield
7	Galloway
8	Oak Grove Heights

