
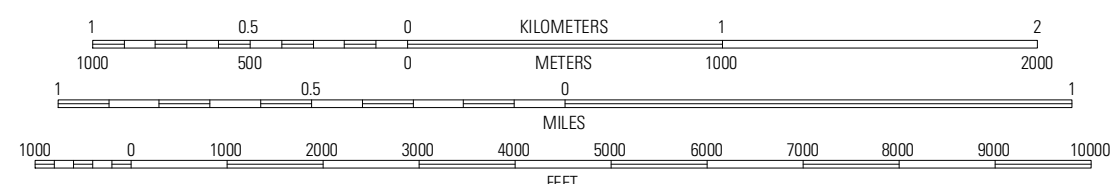


Imagery.....NAIP, June 2010
Roads.....©2006-2011 TomTom
Names.....GNIS, 2011
Hydrography.....National Hydrography Dataset, 2010
Contours.....National Elevation Dataset, 2005
Boundaries.....Census, IBWC, IBC, USGS, 1972 - 2010



SCALE 1:24 000



CONTOUR INTERVAL 10 FEET
NORTH AMERICAN VERTICAL DATUM

This map was produced to conform with the National Geospatial Program US Topo Product Standard, 2011. A metadata file associated with this product is draft version 0.6.1








QUADRANGLE LOCATION

| | | |
|-----------|----------------|----------------|
| Ladoga | Bedford | Conway |
| Hopkins | Bedford SW | Sheridan |
| Pickering | Pamell West | Pamell East |

ADJOINING 7.5' QUADRANGLE

ROAD CLASSIFICATION

Interstate Route State Route
US Route Local Road
Ramp  4WD 
 Interstate Route  US Route  State Route

BEDFORD SW, MO-IA
2011