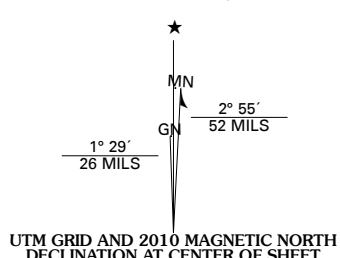


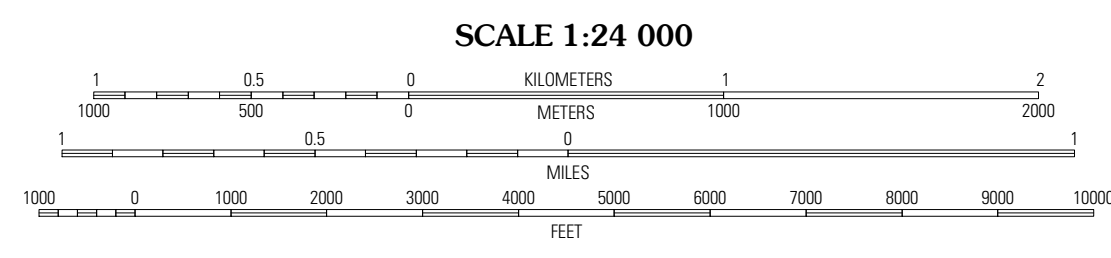


Produced by the United States Geological Survey
North American Datum of 1983 (NAD83)
World Geodetic System of 1984 (WGS84). Projection and
1 000-meter grid: Universal Transverse Mercator, Zone 15T
10 000-foot ticks: Missouri Coordinate System of 1983
(west zone), Nebraska Coordinate System of 1983

Imagery.....NAIP, July 2007 - June 2008
Roads.....National Transportation Dataset, 2004 - 2008
Names.....GNIS, 2008
Hydrography.....National Hydrography Dataset, 2007
Contours.....National Elevation Dataset, 2008



U.S. National Grid
100,000-m Square ID
TE UE
Grid Zone Designation
15T

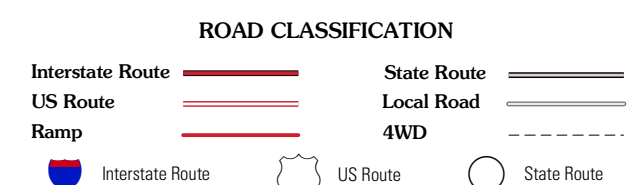


This map was produced to conform with version 0.5.10 of the
draft USGS Standards for 7.5-Minute Quadrangle Maps.
A metadata file associated with this product is also draft version 0.5.10



Coming	Craig	Mound City
Rule	Big Lake	Kimsey Creek
Highland NW	White Cloud	Oregon

ADJOINING 7.5 QUADRANGLES



BIG LAKE, MO-NE-KS
2010