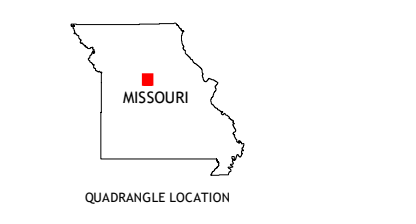
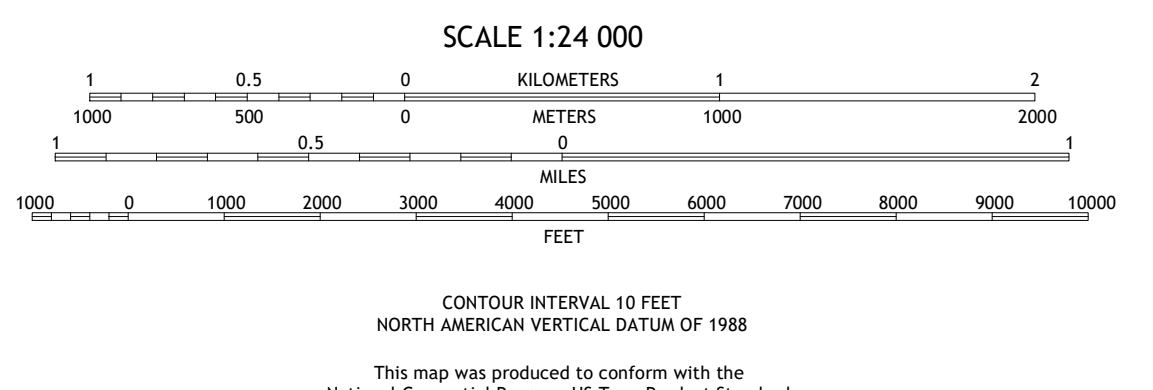
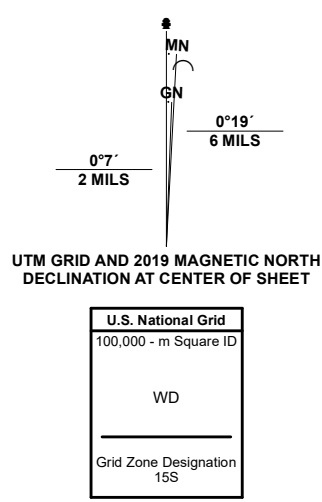




Produced by the United States Geological Survey

North American Datum of 1983 (NAD83)
World Geodetic System of 1984 (WGS84). Projection and
1 000-meter grid/Universal Transverse Mercator, Zone 15S
This map is not a legal document. Boundaries may be
generalized for this map scale. Private lands within government
reservations may not be shown. Obtain permission before
entering private lands.

Imagery:.....NAIP, June 2020 - June 2020
Roads:.....U.S. Census Bureau, 2016
Names:.....GNIS, 1980 - 2020
Hydrography:.....National Hydrography Dataset, 2001 - 2018
Contours:.....National Elevation Dataset, 2013
Boundaries:.....Multiple sources; see metadata file, 2018 - 2019
Public Land Survey System:.....BLM, 2020
Wetlands:.....FWS National Wetlands Inventory, Not Available



1	2	3
4	5	6
7	8	

ADJOINING QUADRANGLES

- Arrow Rock
- Franklin
- New Franklin
- Pilot Grove North
- Boonville
- Pilot Grove South
- Bunceton
- Lone Elm

ROAD CLASSIFICATION	
Expressway	Local Connector
Secondary Hwy	Local Road
Ramp	4WD
Interstate Route	US Route
	State Route

