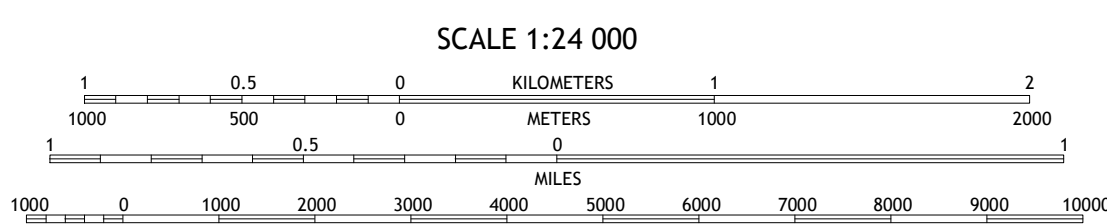





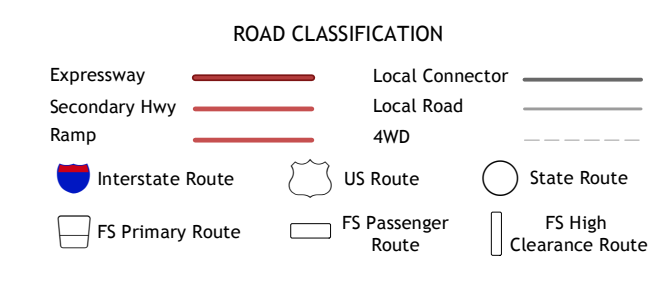
Produced by the United States Geological Survey North American Datum of 1983 (NAD83) World Geodetic System of 1984 (WGS84) Projection and 1 000-meter grid/Universal Transverse Mercator, Zone 15S This map is not a legal document. Boundaries may be generalized for this map scale. Private lands within government reservations may not be shown. Obtain permission before entering private lands.



ADJOINING QUADRANGLES

1	2	3
4	5	6
7	8	9

1 Richland
2 Ozark Springs
3 Waynesville
4 Drynob
5 Bloodland
6 Drew
7 Winnipeg
8 Roby



Check with local Forest Service unit for current travel conditions and restrictions.

BROWNFIELD, MO
2017

