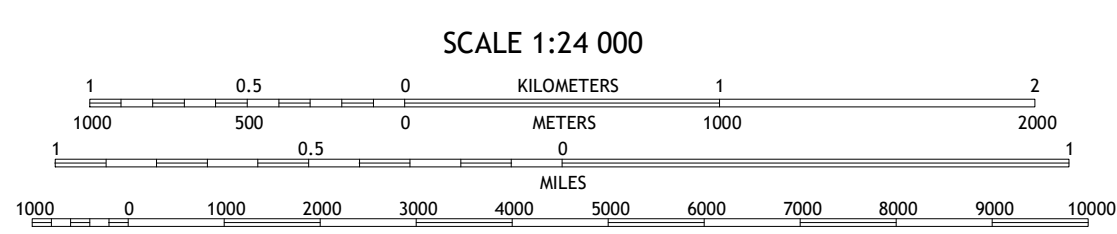





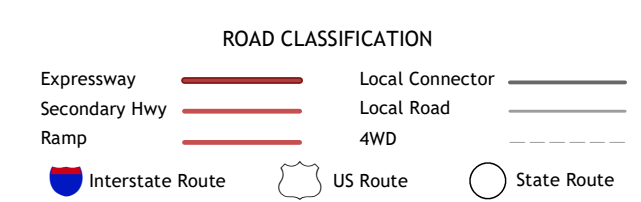

Produced by the United States Geological Survey

North American Datum of 1983 (NAD83)
World Geodetic System of 1984 (WGS84), Projection and
1 000-meter grid/Universal Transverse Mercator, Zone 15T
This map is not a legal document. Boundaries may be
generalized for this map scale. Private lands within government
reservations may not be shown. Obtain permission before
entering private lands.
Imagery.....NAIP, July 2019 - July 2020
Roads.....U.S. Census Bureau, 2016
Names.....GNIS, 1980 - 2021
Hydrography.....National Hydrography Dataset, 2002 - 2018
Contours.....National Elevation Dataset, 2016
Boundaries.....Multiple sources; see metadata file, 2018 - 2020
Public Land Survey System.....BLM, 2020 - 2020
Wetlands.....FWS National Wetlands Inventory Not Available



1	2	3
4	5	6
7	8	

1 Saint Patrick
2 Kahoka SE
3 Warsaw
4 Benjamin
5 Lima
6 Monticello
7 La Grange
8 Long Island

CANTON, MO, IL
2021NSN 7 16 4 3 0 4 6 3 7 7 9 0
NGA REF NO U S G S 5 5 0 5 X
4 K 7 1 0 8