


Produced by the United States Geological Survey... Imagery: NADIP, August 2020 - August 2020... Roads: U.S. Census Bureau, 2016... Names: National Hydrography Dataset, 2018...



CONTOUR INTERVAL 20 FEET NORTH AMERICAN VERTICAL DATUM OF 1988

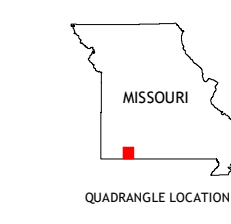
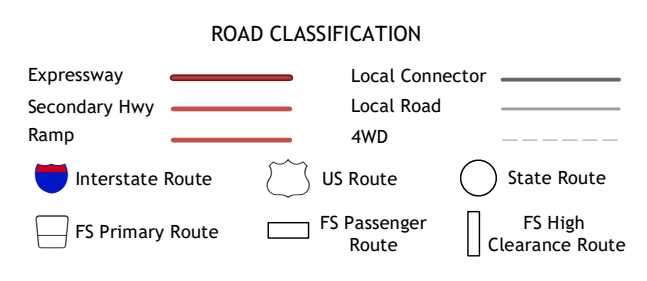


Table with 3 columns and 3 rows showing adjacent quadrangles: 1 Jenkins, 2 Eley, 3 Galena, 4 Shell Knob, 5 Reeds Spring, 6 Golden, 7 Viola, 8 Lampe.



Check with local Forest Service units for current travel conditions and restrictions.

CAPE FAIR, MO 2021

