

Produced by the United States Geological Survey

North American Datum of 1983 (NAD83) World Geodetic System of 1984 (WGS84) Projection and 1 000-meter grid: Universal Transverse Mercator, Zone 15S

This map is not a legal document. Boundaries may be generalized for this map scale. Private lands within government reservations may not be shown. Obtain permission before entering private lands.

Imagery: NAIP, June 2016 - October 2016 Roads: U.S. Census Bureau, 2016 Names: GNIS, 1980 - 2016 Hydrography: National Hydrography Dataset, 2002 - 2016 Contours: National Elevation Dataset, 2005 - 2008 Boundaries: Multiple sources; see metadata file, 2014 - 2016 Public Land Survey System: BLM, 2017 Wetlands: FWS National Wetlands Inventory 1983 - 1984

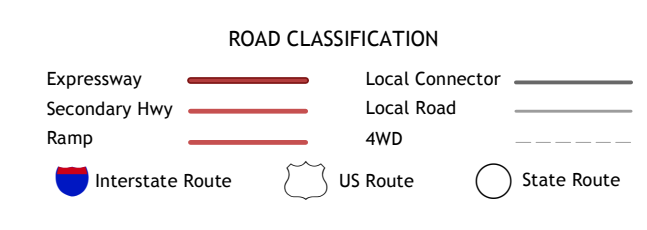
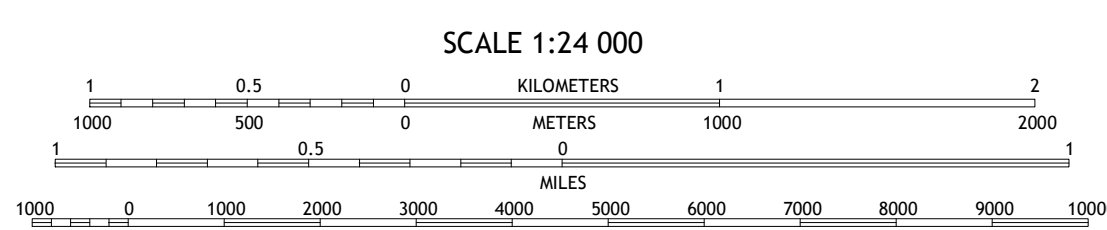
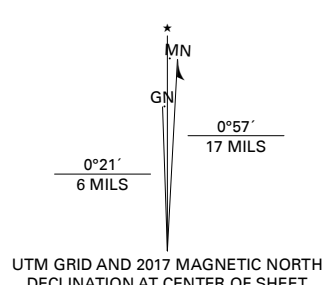


Table with 3 columns and 8 rows for adjoining quadrangles: 1 Roads, 2 Bogard, 3 Standish, 4 Norborne, 5 Carrollton East, 6 Dover, 7 Waverly, 8 Grand Pass

CARROLLTON WEST, MO

2017

