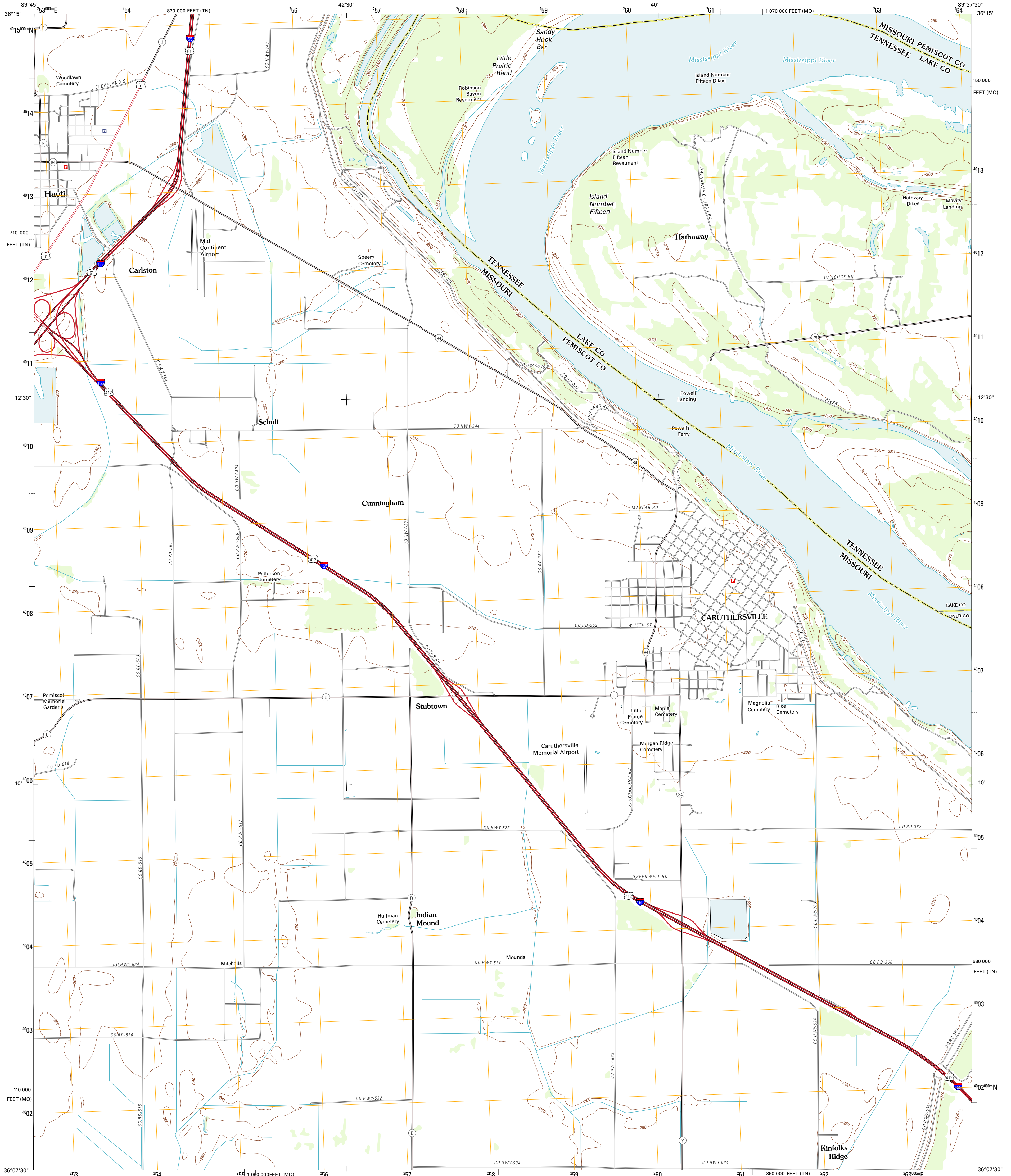




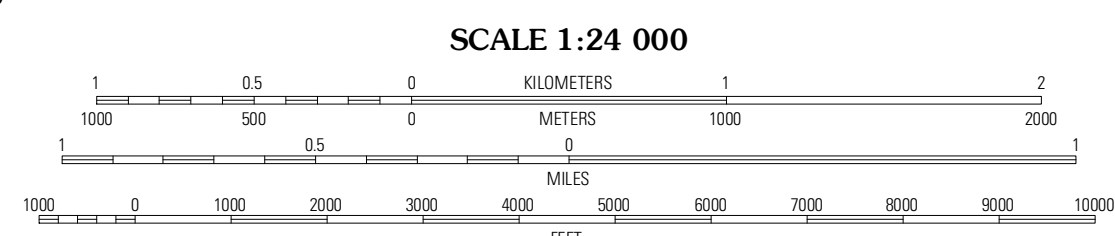
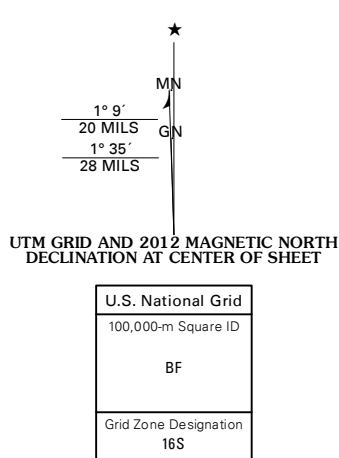
U.S. DEPARTMENT OF THE INTERIOR  
U. S. GEOLOGICAL SURVEY



CARUTHERSVILLE QUADRANGLE  
MISSOURI-TENNESSEE  
7.5-MINUTE SERIES



Produced by the United States Geological Survey  
North American Datum of 1983 (NAD83)  
World Geodetic System of 1984 (WGS84). Projection and  
1 000-meter grid: Universal Transverse Mercator, Zone 16S  
10 000-foot ticks: Missouri Coordinate System of 1983 (east  
zone), Tennessee Coordinate System of 1983



ROAD CLASSIFICATION

Interstate Route	State Route
US Route	Local Road
Ramp	4WD

Legend symbols for Interstate Route, US Route, State Route, Local Road, 4WD, and Ramp.

QUADRANGLE LOCATION

Wardell	Stanley	Mooring
Hayti	Caruthersville	Tennemo
Steele	Cottonwood Point	Caruthersville SE

CONTOUR INTERVAL 10 FEET  
NORTH AMERICAN VERTICAL DATUM OF 1988

This map was produced to conform with the National Geospatial Program US Topo Product Standard, 2011. A metadata file associated with this product is draft version 0.6.1

CARUTHERSVILLE, MO-TN  
2012

ADJOINING 7.5' QUADRANGLES