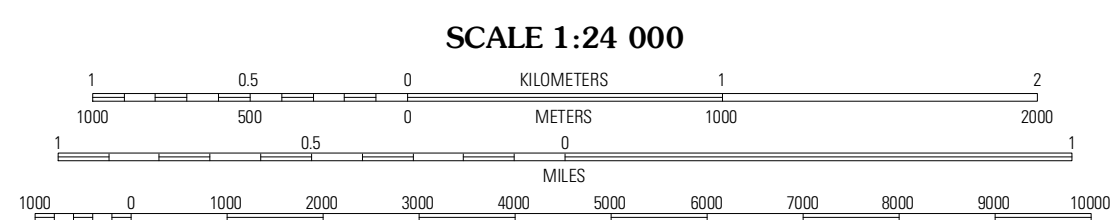
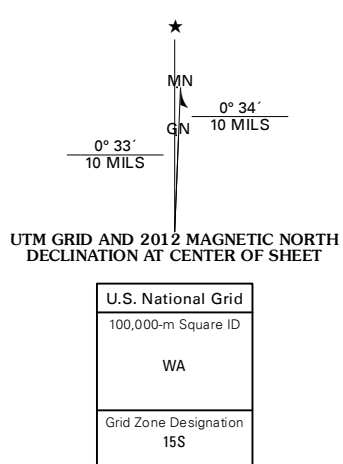


Produced by the United States Geological Survey North American Datum of 1983 (NAD83) World Geodetic System of 1984 (WGS84). Projection and 1 000-foot ticks: Missouri Coordinate System of 1983 (central zone)

Imagery: N/AIP, June 2010 Roads: ©2006-2011 TomTom Names: GNSI, 2011 Hydrography: National Hydrography Dataset, 2010 Contours: National Elevation Dataset, 2005 Boundaries: Census, IBWC, USGS, 1972 - 2010



CONTOUR INTERVAL 20 FEET NORTH AMERICAN VERTICAL DATUM OF 1988 This map was produced to conform with the National Geospatial Program US Topo Product Standard, 2011. A metadata file associated with this product is draft version 0.6.1

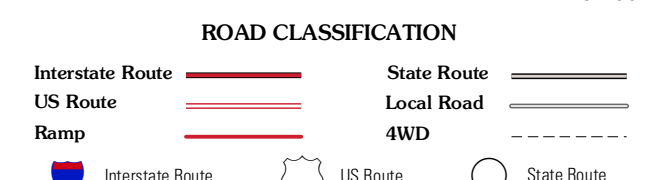


Table with 3 columns: Carell NW, Potterville, South Fork, Bakenfield, Caulfield, Moody, Gamaliel, Gepp, Viola

CAULFIELD, MO 2012

ADJOINING 7.5' QUADRANGLES