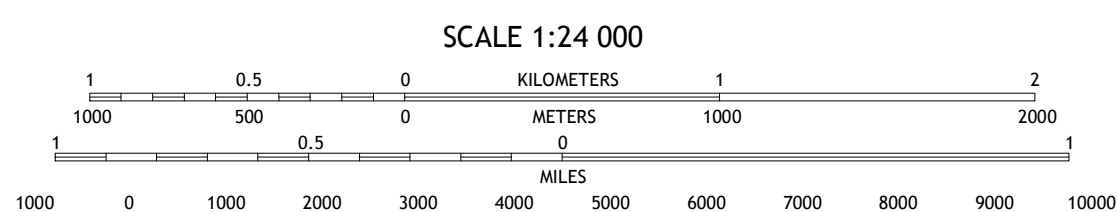

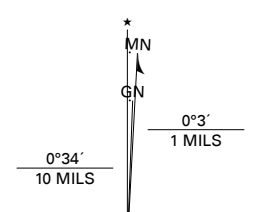


Produced by the United States Geological Survey

North American Datum of 1983 (NAD83)
World Geodetic System of 1984 (WGS84). Projection and
1 000-meter grid: Universal Transverse Mercator, Zone 15S
This map is not a legal document. Boundaries may be
generalized for this map scale. Private lands within government
reservations may not be shown. Obtain permission before
entering private lands.

Imagery: NAIP, June 2016 - October 2016
Roads: U.S. Census Bureau, 2016
Names: GNS, 1980 - 2016
Hydrography: National Hydrography Dataset, 2002 - 2016
Contours: National Elevation Dataset, 2005
Boundaries: Multiple sources; see metadata file, 2014 - 2016
Public Land Survey System: BLM, 2017
Wetlands: FWS National Wetlands Inventory 1983 - 1984



CONTOUR INTERVAL 20 FEET
NORTH AMERICAN VERTICAL DATUM OF 1988

This map was produced to conform with the
National Geospatial Program US Topo Product Standard, 2011.
A metadata file associated with this product is draft version 0.6.18



ADJOINING QUADRANGLES

1	2	3
4	5	6
7	8	

- 1 Curell NW
- 2 Pottersville
- 3 South Fork
- 4 Bakersfield
- 5 Moody
- 6 Gamaliel
- 7 Gepp
- 8 Viola

