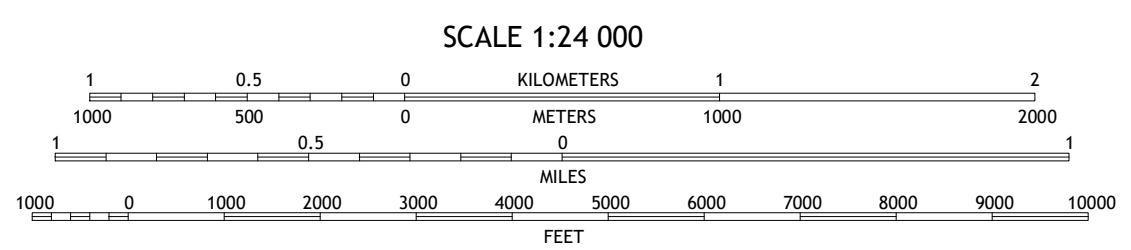
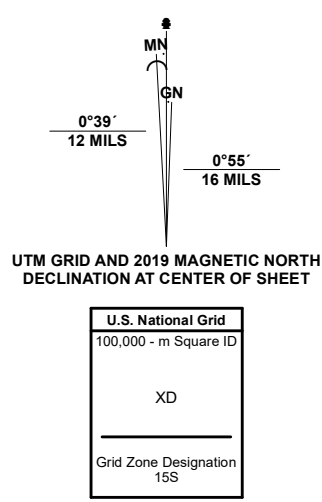


Produced by the United States Geological Survey
North American Datum of 1983 (NAD83)
World Geodetic System of 1984 (WGS84), Projection and
1 000-meter grid/Universal Transverse Mercator, Zone 15S
This map is not a legal document. Boundaries may be
generalized for this map scale. Private lands within government
reservations may not be shown. Obtain permission before
entering private lands.

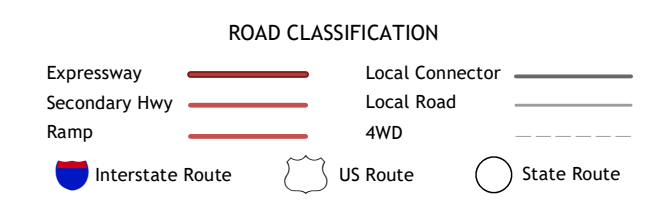
Imagery:.....NAIP, June 2020 - July 2020
U.S. Census Bureau, 2016
Names:.....GNIS, 1980 - 2021
Hydrography:.....National Hydrography Dataset, 2002 - 2019
Contours:.....National Elevation Dataset, 2004
Boundaries:.....Multiple sources; see metadata file 2018 - 2019
Public Land Survey System:.....BLM, 2020
Wetlands:.....FWS National Wetlands Inventory Not Available



1	2	3
4	5	6
7	8	

ADJOINING QUADRANGLES

- 1 Monroe City
- 2 Rensselaer
- 3 Hannibal West
- 4 Clarence Cannon Dam
- 5 New London
- 6 Perry
- 7 Perry NE
- 8 Spencerburg



CENTER, MO
2021

