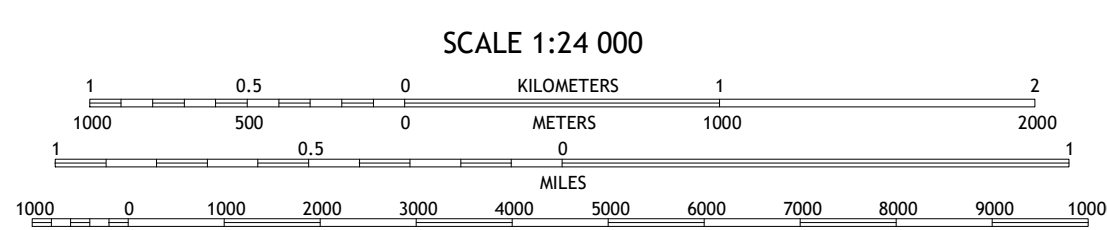



Produced by the United States Geological Survey

North American Datum of 1983 (NAD83) World Geodetic System of 1984 (WGS84) Projection and 1 000-meter grid/Universal Transverse Mercator, Zone 15S

This map is not a legal document. Boundaries may be generalized for this map scale. Private lands within government reservations may not be shown. Obtain permission before entering private lands.

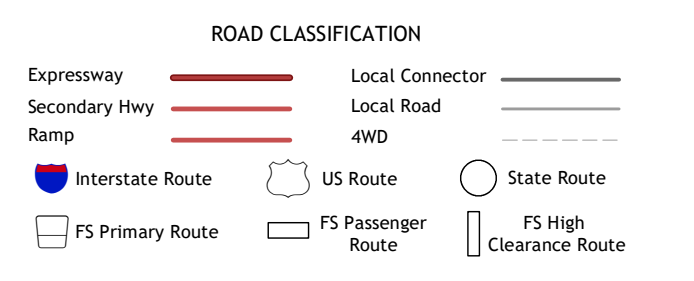
Imagery: N/AIP, July 2020 - July 2020 Roads: U.S. Census Bureau, 2016 Roads within US Forest Service Lands: FS Topo Data with limited Forest Service updates, 2014 - 2017



CONTOUR INTERVAL 20 FEET NORTH AMERICAN VERTICAL DATUM OF 1988



Table with 3 columns and 3 rows showing adjacent quadrangles and their names.



Check with local Forest Service unit for current travel conditions and restrictions.

CHEROKEE PASS, MO 2021

