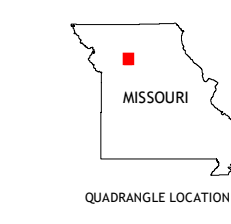



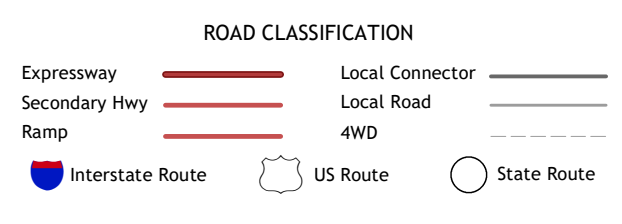
Produced by the United States Geological Survey
North American Datum of 1983 (NAD83)
World Geodetic System of 1984 (WGS84). Projection and
1 000-meter grid: Universal Transverse Mercator, Zone 15S
This map is not a legal document. Boundaries may be
generalized for this map scale. Private lands within government
reservations may not be shown. Obtain permission before
entering private lands.



ADJOINING QUADRANGLES

1	2	3
4	5	6
7	8	

- 1 Utica West
- 2 Utica East
- 3 Avalon
- 4 Plymouth
- 5 Tina
- 6 Roads
- 7 Bogard
- 8 Standish



COLOMA, MO
2021

