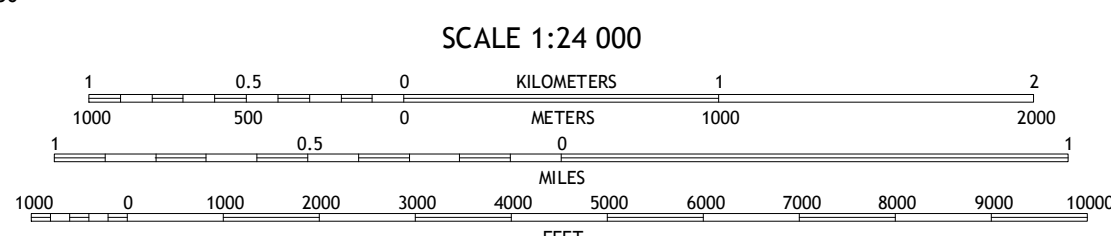
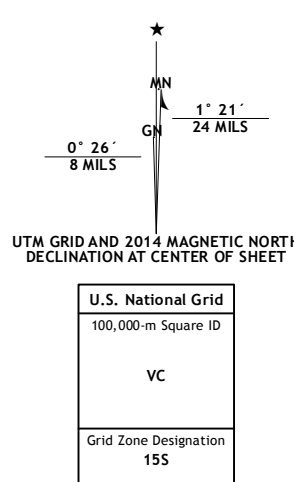


Produced by the United States Geological Survey
North American Datum of 1983 (NAD83)
World Geodetic System of 1984 (WGS84). Projection and 10 000-foot ticks: Missouri Coordinate System of 1983 (west zone)
This map is not a legal document. Boundaries may be generalized for this map scale. Private lands within government reservations may not be shown. Obtain permission before entering private lands.
Imagery: NAIP, June 2012
Roads: HERE, ©2013
Names: GNS, 2013
Hydrography: National Hydrography Dataset, 2012
Contours: National Elevation Dataset, 2005
Boundaries: Multiple sources; see metadata file 1972 - 2014
Public Land Survey System: BLN, 2011



SCALE 1:24 000

CONTOUR INTERVAL 10 FEET
NORTH AMERICAN VERTICAL DATUM OF 1988
This map was produced to conform with the National Geospatial Program US Topo Product Standard, 2011. A metadata file associated with this product is draft version 0.6.18

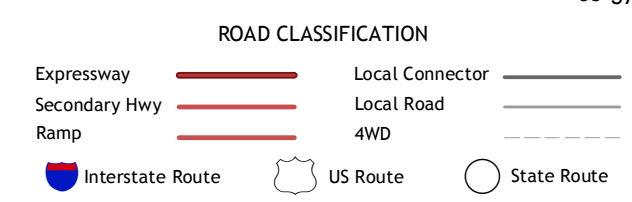


Table with 3 columns and 8 rows showing adjacent quadrangles: 1 Warrensburg West, 2 Warrensburg East, 3 Knob Noster, 4 Centerview, 5 Burtville, 6 Chilhowee, 7 Leaton, 8 Windsor

CORNELIA, MO 2014

