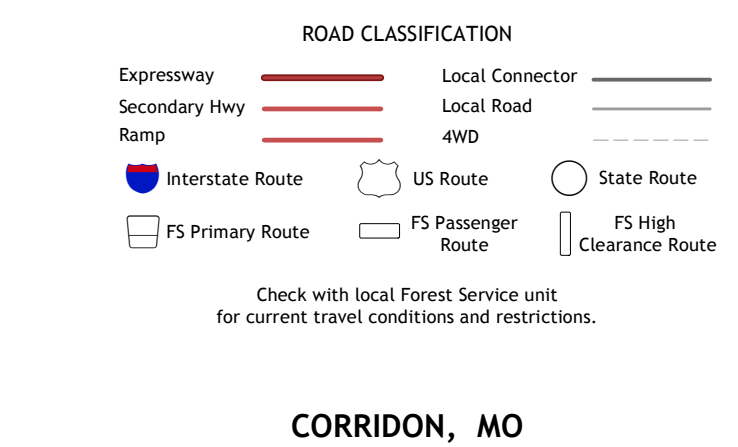
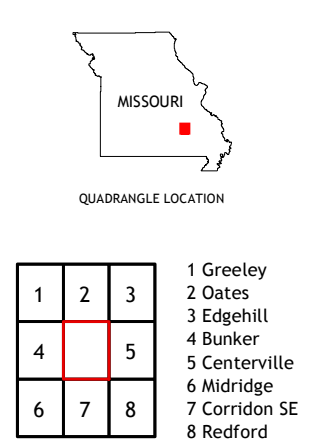



Produced by the United States Geological Survey
North American Datum of 1983 (NAD83)
World Geodetic System of 1984 (WGS84). Projection and 1 000-meter grid: Universal Transverse Mercator, Zone 15S
This map is not a legal document. Boundaries may be generalized for this map scale. Private lands within government reservations may not be shown. Obtain permission before entering private lands.



NSN 716-030-101-6
USGS 2.4 K 1 0 2 0 0
NGA REF. NO. JUSGSX2.4 K 1 0 2 0 0