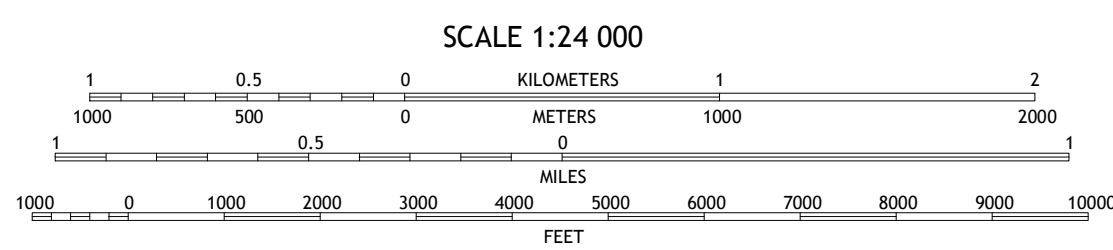

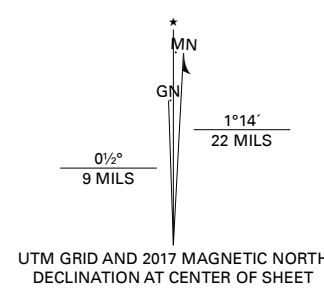


Produced by the United States Geological Survey

North American Datum of 1983 (NAD83) World Geodetic System of 1984 (WGS84) Projection and 1 000-meter grid/Universal Transverse Mercator, Zone 15S This map is not a legal document. Boundaries may be generalized for this map scale. Private lands within government reservations may not be shown. Obtain permission before entering private lands.

Imagery: NAIP, July 2016 - October 2016 U.S. Census Bureau, 2016 Names: GNS, 1980 - 2017 Hydrography: National Hydrography Dataset, 2002 - 2016 Contours: National Elevation Dataset, 2005 - 2006 Boundaries: Multiple sources; see metadata file, 2014 - 2016 Public Land Survey System: BLM, 2017 Wetlands: FWS National Wetlands Inventory, 1985



CONTOUR INTERVAL 10 FEET NORTH AMERICAN VERTICAL DATUM OF 1988 This map was produced to conform with the National Geospatial Program US Topo Product Standard, 2011. A metadata file associated with this product is draft version 0.6.18



ADJOINING QUADRANGLES table with 3 rows and 3 columns of numbers.

- 1 Wagoner 2 Stockton 3 Bearcreek 4 Cedarville 5 Bona 6 Lockwood 7 Greenfield 8 Dadeville

ROAD CLASSIFICATION table with columns for Expressway, Secondary Hwy, Ramp, Interstate Route, Local Connector, Local Road, 4WD, US Route, and State Route.

