USGS
science for a changing world

U.S. DEPARTMENT OF THE INTERIOR
U. S. GEOLOGICAL SURVEY

The National Map
US Topo

DAY QUADRANGLE
MISSOURI
7.5-MINUTE SERIES

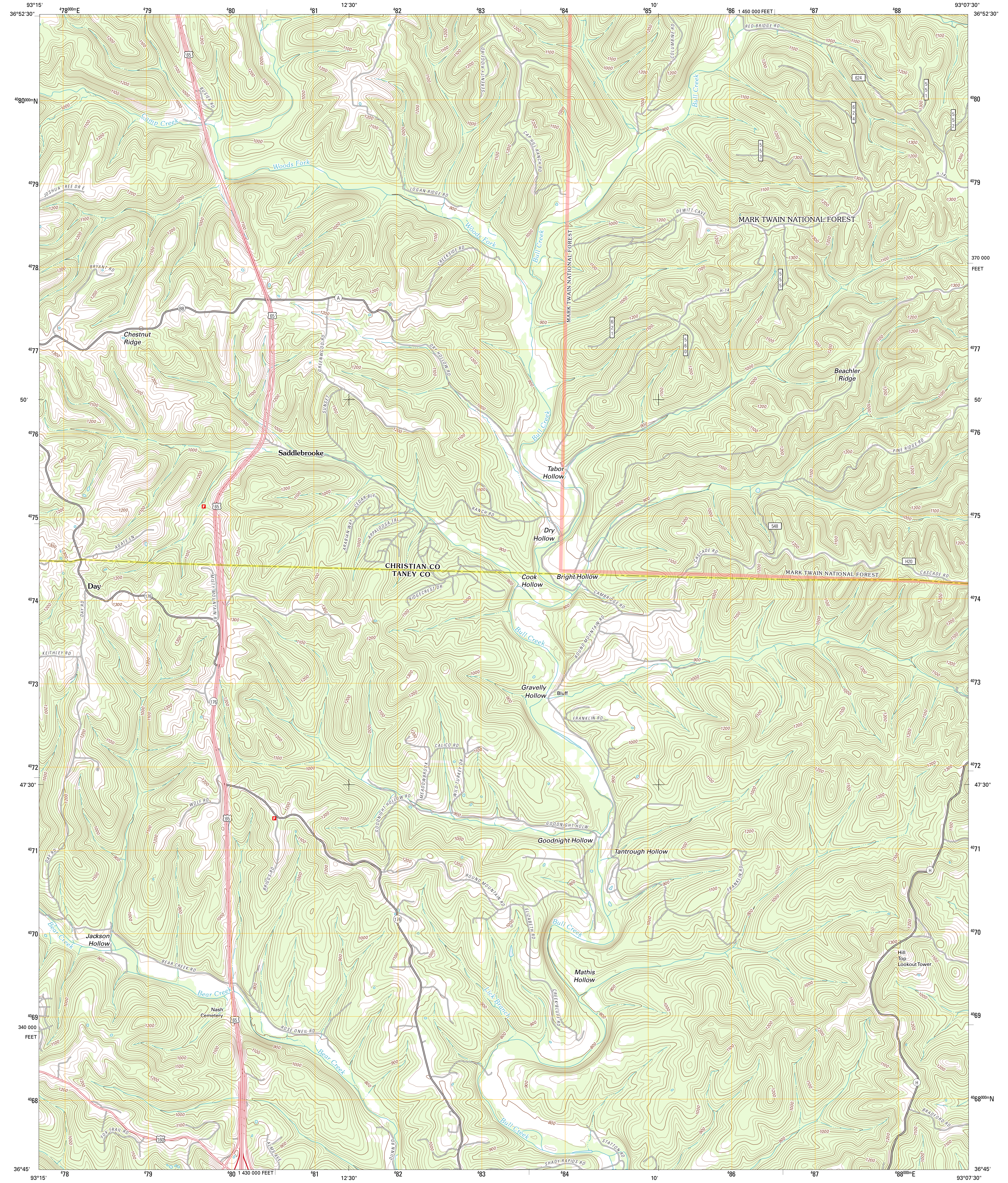
93°15'
36°52'30"
478000mE
479
480
12'30"
481
482
483
484
485
10'
486
1 450 000 FEET
487
488
93°07'30"
36°52'30"
4080000mN
4079
4078
370 000 FEET
4077
50'
4076
4075
4074
4073
4072
47'30"
4071
4070
4069
340 000 FEET
4068000mN
36°45'
93°15'
478
479
480
1 430 000 FEET
481
12'30"
482
483
484
10'
486
487
488000mE
36°45'
93°07'30"
Camp Creek
Woods Fork
JOSHUA TREE DR E
BUSIER RD
LOGAN RIDGE RD
SERENITY RIDGE RD
CAPHILL RANCH RD
COLUMBINE RD
RED BRIDGE RD
Bull Creek
624
551
552
553
H-14
DEWITT CAVE
MARK TWAIN NATIONAL FOREST
555
621
560
CREEKSIDE RD
BRYANT RD
A
BB
65
Chestnut Ridge
GREENWOOD RD
DRY HOLLOW RD
Beachler Ridge
SUNSET
Saddlebrooke
PINE RIDGE RD
Tabor Hollow
CEDAR BLF
RANCH RD
ARABIAN WAY
APPALOOSA TRL
Dry Hollow
548
AGATE LN
CASCADE RD
H20
CHRISTIAN CO
TANEY CO
Cook Hollow
Bright Hollow
Day
176
MISTY MOUNTAIN RD
DAY RD
RIDGECREST DR
CAMBRIDGE RD
ROUND MOUNTAIN RD
KEITHLEY RD
Gravelly Hollow
Bluff
FRANKLIN RD
CALICO RD
MEADOWBROOK
WILD TURKEY DR
GOODNIGHT HOLLOW RD
WOLF RD
GOODNIGHT HOLW
Goodnight Hollow
Tantrough Hollow
BRIGGS RD
H
ELIZABETH RD
Jackson Hollow
Bear Creek
BEAR CREEK RD
Mathis Hollow
Hill Top Lookout Tower
Lick Branch
CREEK BLUFF RD
Nash Cemetery
ROSE ONEIL RD
BRADFORD RD
FOX TRAIL RD
160
ALMS AVE
DUNN RD
STATTON RD
SHADY RAPIDS RD

Produced by the United States Geological Survey
North American Datum of 1983 (NAD83)
World Geodetic System of 1984 (WGS84). Projection and
1 000-meter grid: Universal Transverse Mercator, Zone 15S
10 000-foot ticks: Missouri Coordinate System of 1983
(central zone)

Imagery	NAIP, July 2010
Roads	©2006-2011 TomTom
Roads within US Forest Service Lands	FSTopo Data with limited Forest Service updates, 2009
Names	GNIS, 2011
Hydrography	National Hydrography Dataset, 2010
Contours	National Elevation Dataset, 1999
Boundaries	Census, IBWC, IBC, USGS, 1972 - 2010

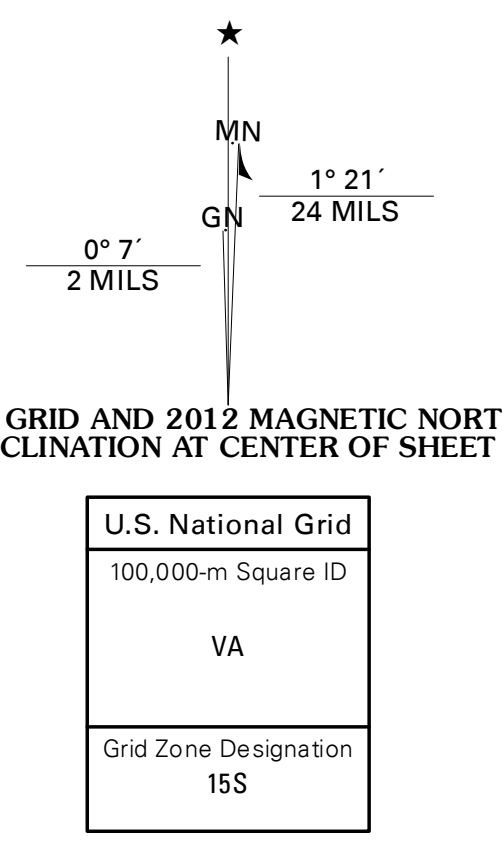
★
MN
GN
1° 21´
24 MILS
0° 7´
2 MILS

UTM GRID AND 2012 MAGNETIC NORTH
DECLINATION AT CENTER OF SHEET

U.S. National Grid
100,000-m Square ID
VA
Grid Zone Designation
15S

SCALE 1:24 000

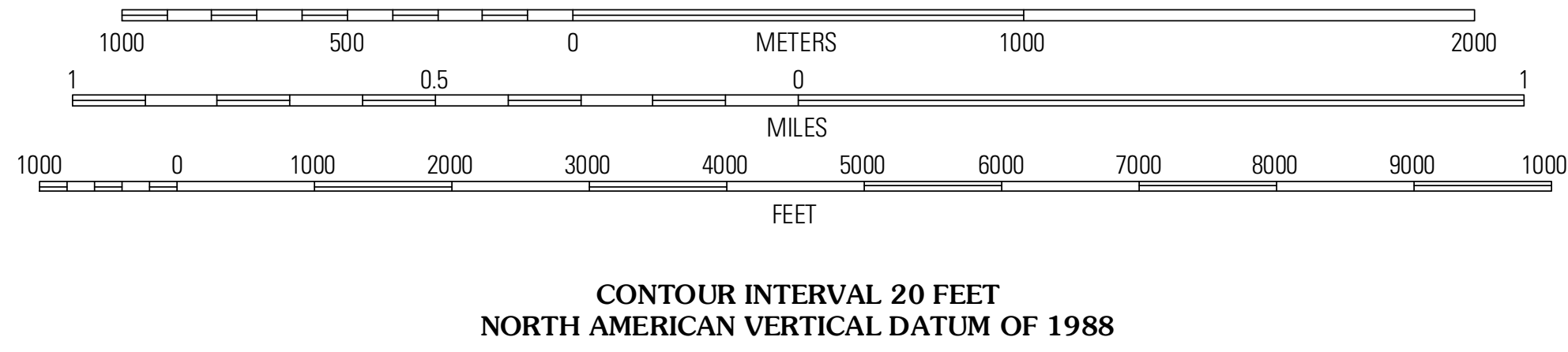
1
0.5
0
KILOMETERS
1
2
1000
500
0
METERS
1000
2000
1
0.5
0
MILES
1
1000
0
1000
2000
3000
4000
5000
6000
7000
8000
9000
10000
FEET

CONTOUR INTERVAL 20 FEET
NORTH AMERICAN VERTICAL DATUM OF 1988

This map was produced to conform with the
National Geospatial Program US Topo Product Standard, 2011.
A metadata file associated with this product is draft version 0.6.1

QUADRANGLE LOCATION

Highlandville	Selmore	Chadwick
Spokane	Day	Garrison
Garber	Branson	Forsyth

ADJOINING 7.5' QUADRANGLES

ROAD CLASSIFICATION

Interstate Route	▬	State Route	▬
US Route	▬	Local Road	▬
Ramp	▬	4WD	- - - -

Interstate Route	US Route	○ State Route
FS Primary Route	▭ FS Passenger Route	▯ FS High Clearance Route

Check with local Forest Service unit
for current travel conditions and restrictions.

DAY, MO
2012