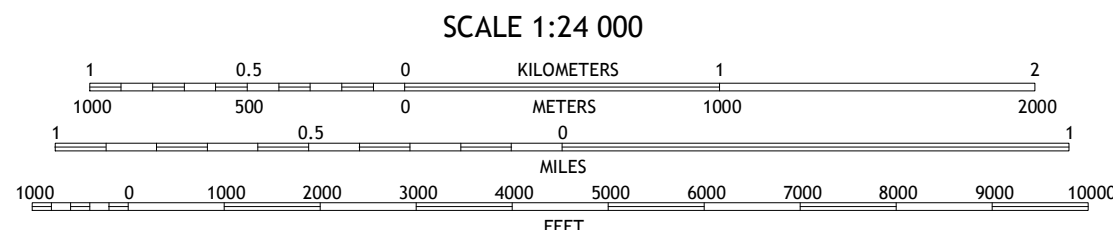


Imagery.....	NAP, June 2016	July 2016
Map.....	U.S. Census Bureau,	2016
Names.....	GNIS, 1980	2016
Hydrography.....	National Hydrography Dataset, 2002	2015
Contours.....	National Elevation Dataset,	2016
Boundaries.....	Multiple sources; see metadata file 2014	2016
Public Land Survey System.....		BLM, 2017
Wetlands.....	FWS National Wetlands Inventory 1983	1984





MISSOURI




QUADRANGLE LOCATION

1	2	3	1 Rutledge
4		5	2 Colony
6	7	8	3 Neeper
			4 Knox City
			5 Williamstown
			6 Edina SE
			7 La Belle
			8 Lewistown

### ROAD CLASSIFICATION

Expressway		Local Connector	
Secondary Hwy		Local Road	
Ramp		4WD	

 Interstate Route	 US Route	 State Route
--	--	---

DEER RIDGE, MO  
2017

