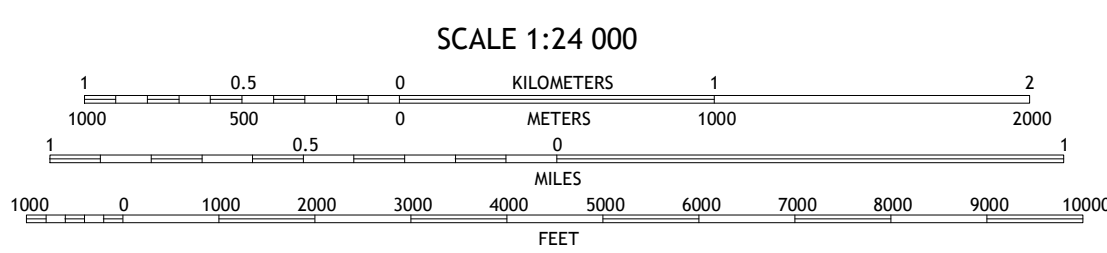
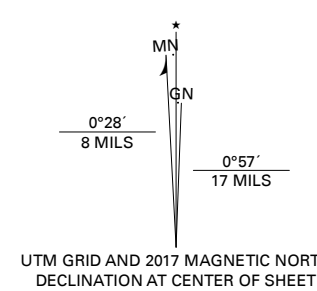


Produced by the United States Geological Survey

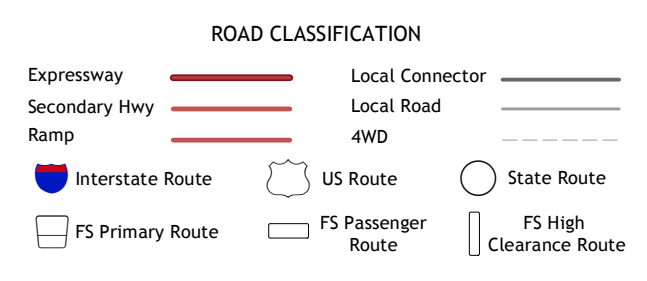
North American Datum of 1983 (NAD83) World Geodetic System of 1984 (WGS84) Projection and 1 000-meter grid/Universal Transverse Mercator, Zone 15S This map is not a legal document. Boundaries may be generalized for this map scale. Private lands within government reservations may not be shown. Obtain permission before entering private lands.

Imagery: N.A.P., June 2016 - October 2016
Roads: U.S. Census Bureau, 2016
Roads within US Forest Service Lands: with limited Forest Service updates, 2017
Names: GNS, 1980 - 2016
Hydrography: National Hydrography Dataset, 2001 - 2014
Contours: National Elevation Dataset, 2001 - 2006
Boundaries: Multiple sources; metadata file 2017
Public Land Survey System: BLM, 2017
Wetlands: FWS National Wetlands Inventory, 1984



ADJOINING QUADRANGLES

1	2	3	1 Salem
2	3	4	2 Short Bend
3	4	5	3 Howes Mill Spring
4	5	6	4 Darien
5	6	7	5 Stone Hill
6	7	8	6 Cedar Grove
			7 Gladden
			8 Loggers Lake



Check with local Forest Service unit for current travel conditions and restrictions.

DOSS, MO 2017

