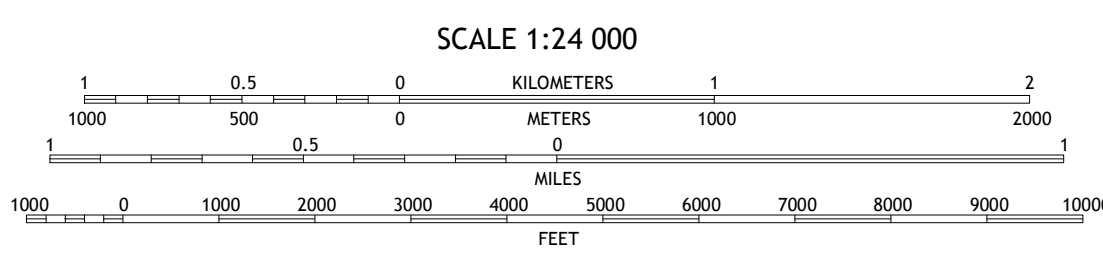
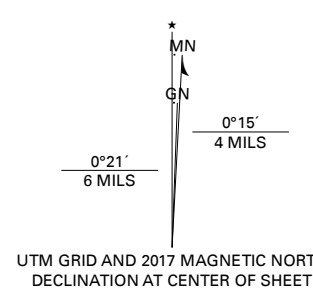


Produced by the United States Geological Survey
North American Datum of 1983 (NAD83)
World Geodetic System of 1984 (WGS84). Projection and 1 000-meter grid: Universal Transverse Mercator, Zone 15S
This map is not a legal document. Boundaries may be generalized for this map scale. Private lands within government reservations may not be shown. Obtain permission before entering private lands.

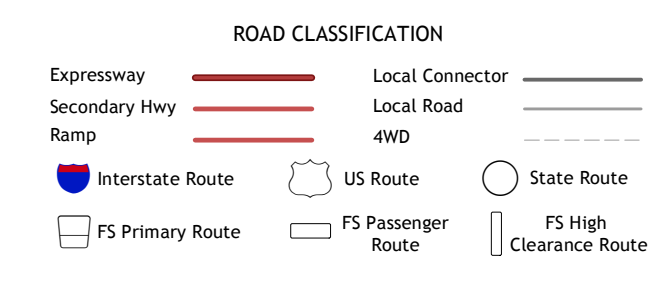


QUADRANGLE LOCATION

1	2	3
4	5	6
7	8	9

ADJOINING QUADRANGLES

- 1 Stoutland
- 2 Richland
- 3 Ozark Springs
- 4 Oakland
- 5 Brownfield
- 6 Riss
- 7 Drew
- 8 Winnipeg



Check with local Forest Service unit for current travel conditions and restrictions.

DRYNOB, MO
2017

