

Produced by the United States Geological Survey North American Datum of 1983 (NAD83) World Geodetic System of 1984 (WGS84) Projection and 1 000-meter grid-Universal Transverse Mercator, Zone 15S This map is not a legal document. Boundaries may be generalized for this map scale. Private lands within government reservations may not be shown. Obtain permission before entering private lands.

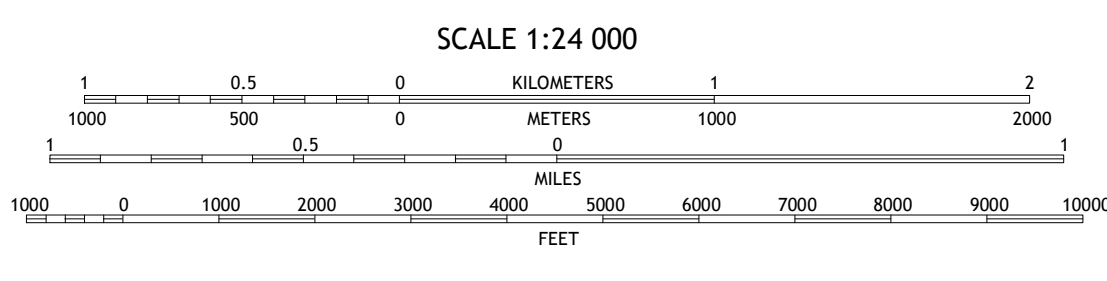
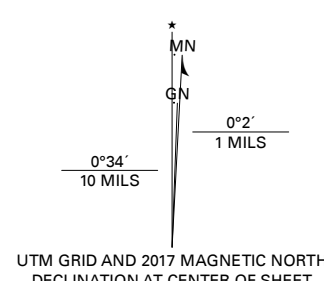
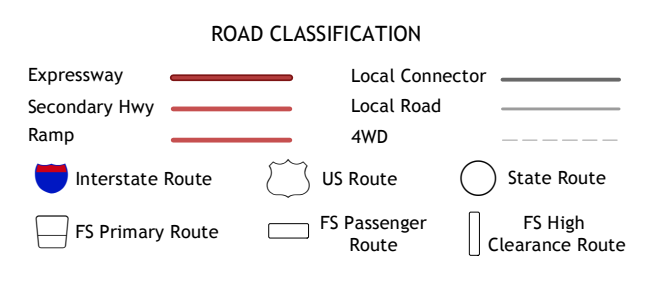


Table with 3 columns: Row, Column, and Location Name. Locations include Cabool SW, Cabool SE, Willow Springs North, Nichols Knob, Willow Springs South, Dora, Sileam Springs, and Pomona.



Check with local Forest Service unit for current travel conditions and restrictions. DYESTONE MOUNTAIN, MO 2017

